

West Yellowstone Trail Planning and Design

Project ID: MT FLAP WYELLS 2021(1)




Introduction

The Town of West Yellowstone, Montana has several separate trails that the town would like to see connected. West Yellowstone seeks to design and construct a trail network system through its town to connect the currently separate Yellowstone Shortline, Frontier, Boundary, Rendezvous Nordic Ski, and Riverside Trails to create a complete network for users to recreate or commute on.

Goals

This project will develop conceptual designs for a trail network that connects the different trails in the Town of West Yellowstone into a cohesive trail network. The specific project goals are to:

1. Identify a proposed trail corridor route connecting existing trail and recreation facilities in the Town of West Yellowstone
2. Produce conceptual designs and cost estimates for future design and construction grant applications
3. Ensure proposed trail route, design, and other considerations reflect the interest of Town residents, visitors, and stakeholders



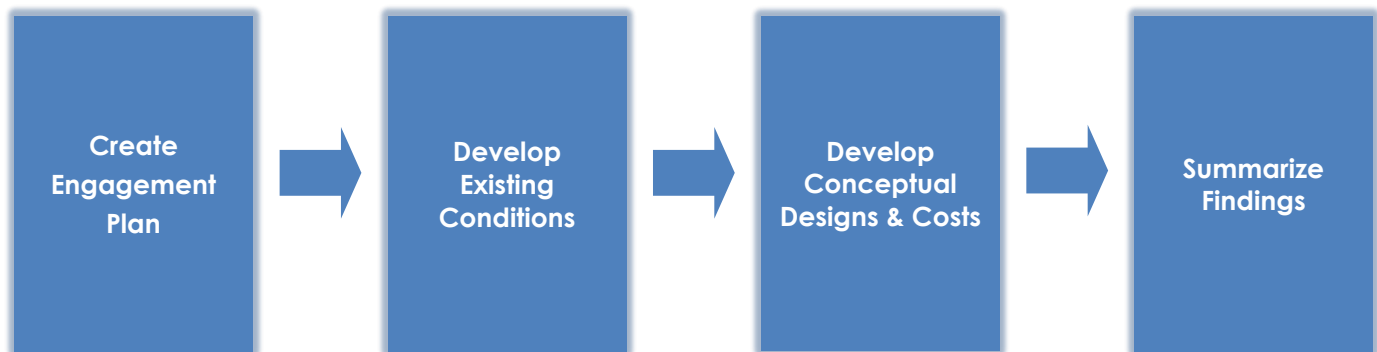
West Yellowstone Trail Planning and Design

Project ID: MT FLAP WYELLS 2021(1)



Tasks

This project is guided by a project management team composed of the Town of West Yellowstone, US Forest Service, and Western Federal Lands. Key tasks include:



How to Engage

The project's anticipated timeline is fourteen months (September 2022 through August 2023). To stay up to date on the project, visit the project page regularly and contact the Project Manager, [Cole Grisham](#), for more information.

Project Manager

Cole Grisham, AICP | Transportation Planner
FHWA Western Federal Lands
nicholas.grisham@dot.gov | 202.839.1409




Photo credit: NPS, 1977