



Source: FHWA

May 17, 2024

Project Number:

ID ERFO FS NEZPR117
2019-1(1)

FHWA Contact:

John Henderson
john.henderson@dot.gov
360-839-3867

Project Partner:

National Forest Service
Western Federal Lands
Highway Division

Contractor:

M.L. Albright & Sons, Inc.
6182 Lapwai Rd,
Lewiston ID 83501

Notice to Proceed:

09/29/2023

Fixed Completion Date:

10/18/2024



U.S. Department
of Transportation

**Federal Highway
Administration**

Nez Perce - Clearwater 2019 Repairs

Construction Activities & Upcoming Work

Work continues on FSR 354 and will continue through out the month of May, Monday thru Friday from 7am-5pm PDT. Work will consist of clearing and grubbing, roadway and embankment excavation, road realignment and construction of a rock buttress at M.P. 13.6. The project site conditions are two track gravel roads with limited pull outs. The current phase of work is Roadway Excavation and the roadway is completely block at M.P. 13.6. Please be aware of the construction operations in progress and refrain from entering the project area.

Road Closures

FSR 354 will be closed to the public while construction operations are completed through out the month. The road closure is intended to stay in place during weekends which may include the Memorial Day Holiday from the bridge at the intersection of Main Slate Creek Rd (FSR 354) and Little Slate Creek Road (M.P. 12.8 to M.P. 15.9). Slate Creek road towards Nutt Basin will remain open. No traffic delays are anticipated however, there will be heavy truck traffic, typically in the mornings and afternoons as the Contractor arrives to the project location and leaves at night.



Roadway Excavation M.P. 13.6, FSR354

Source: FHWA



SITE PHOTOS



Road Closure M.P. 12.8 FSR354

Source: FHWA



Road Closure M.P. 15.7 FSR354

Source: FHWA



Roadway Excavation at M.P. 13.6

SOURCE: FHWA

STATE	PROJECT	SHEET NUMBER
ID	ERFO FS NEZPR117 2019-1(1)	A.1

U. S. DEPARTMENT OF TRANSPORTATION FEDERAL HIGHWAY ADMINISTRATION



PLANS FOR PROPOSED PROJECT

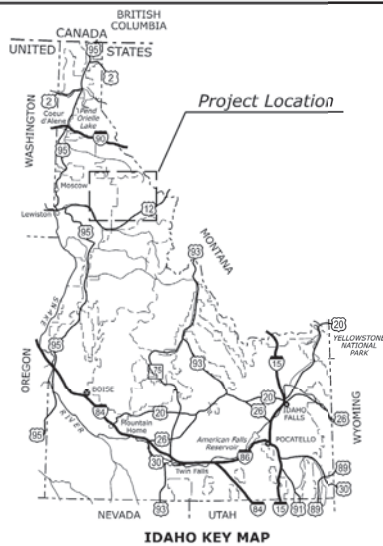
ID ERFO FS NEZPR117 2019-1(1) NEZ PERCE-CLEARWATER 2019 REPAIRS

NEZ PERCE-CLEARWATER NATIONAL FORESTS
IDAHO COUNTY
IDAHO

SECTION INDEX

- A. GENERAL INFORMATION
- B. SUMMARY OF QUANTITIES
- C. TYPICAL SECTIONS
- D. PLAN-PROFILE
- E. TURNOUTS AND PULLOUTS
- F. EROSION CONTROL
- G. RETAINING WALLS
- H. DRAINAGE
- I. TEMPORARY TRAFFIC CONTROL

See Sheet A.2 for Sheet Index



TYPE OF CONSTRUCTION:

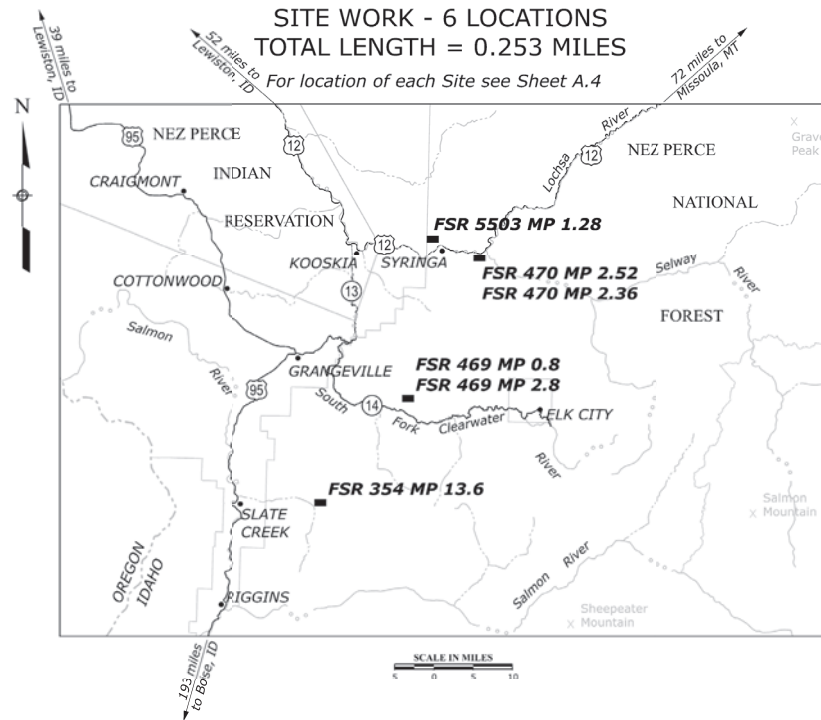
Emergency repairs: Grading, rock embankment, rock buttress, reinforced soil slope, aggregate surfacing, minor drainage.

DESIGN DESIGNATION:

ADT (2022) <400
ADT (2042) <400
V 70 MPH
e (max) 0.060

SPECIFICATION:

Standard Specifications for Construction of Roads and Bridges on Federal Highway Projects, FP-14



SITE WORK - 6 LOCATIONS
TOTAL LENGTH = 0.253 MILES

For location of each Site see Sheet A.4

PLANS PREPARED BY
**U.S. DEPARTMENT OF TRANSPORTATION
FEDERAL HIGHWAY ADMINISTRATION**
WESTERN FEDERAL LANDS HIGHWAY DIVISION
VANCOUVER, WASHINGTON

PROJECT MANAGER
C. JORGENSON

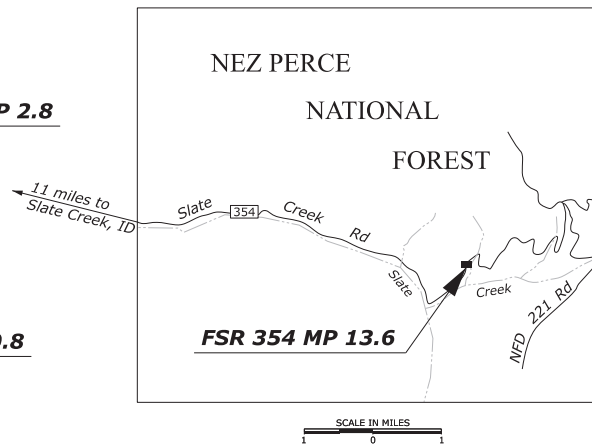
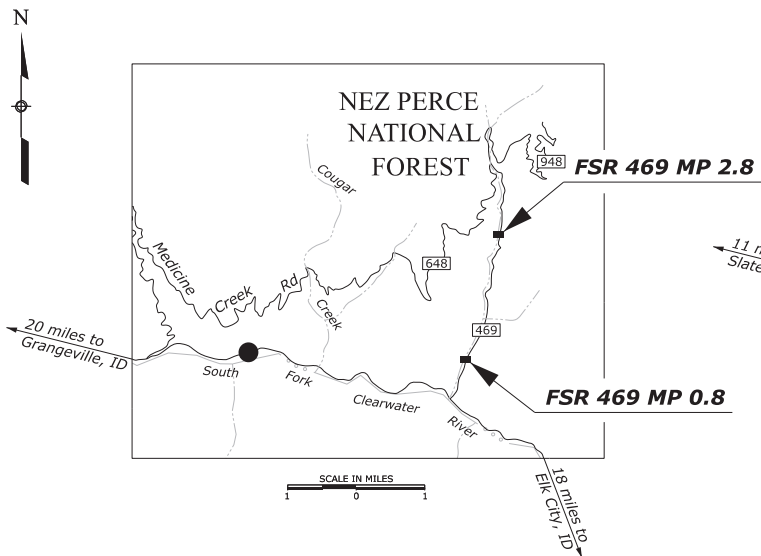
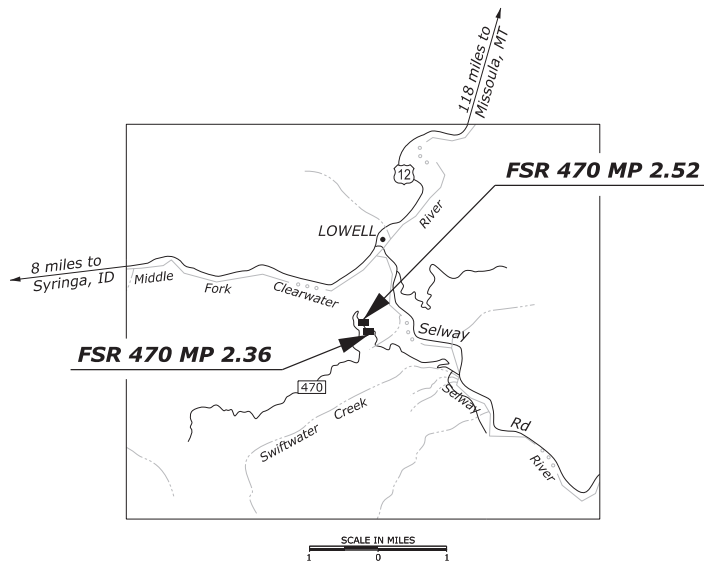
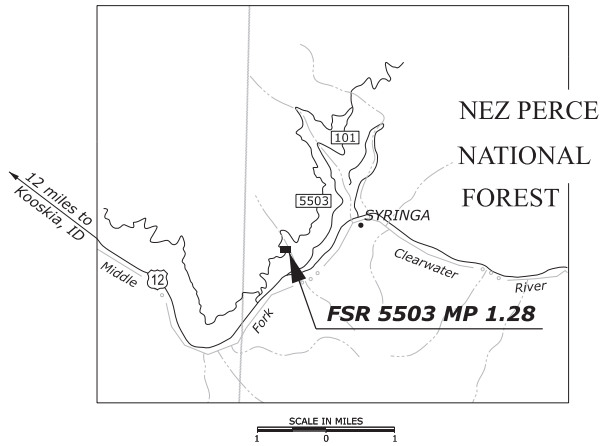
APPROVED:

BRENT L COE

Digitally signed by BRENT L COE
Date: 2023.05.09 15:08:26 -0700
DATE

Chief of Engineering,
Western Federal Lands Highway Division

STATE	PROJECT	SHEET NUMBER
ID	ERFO FS NEZPR17 2019-1(1)	A.4



VICINITY MAPS