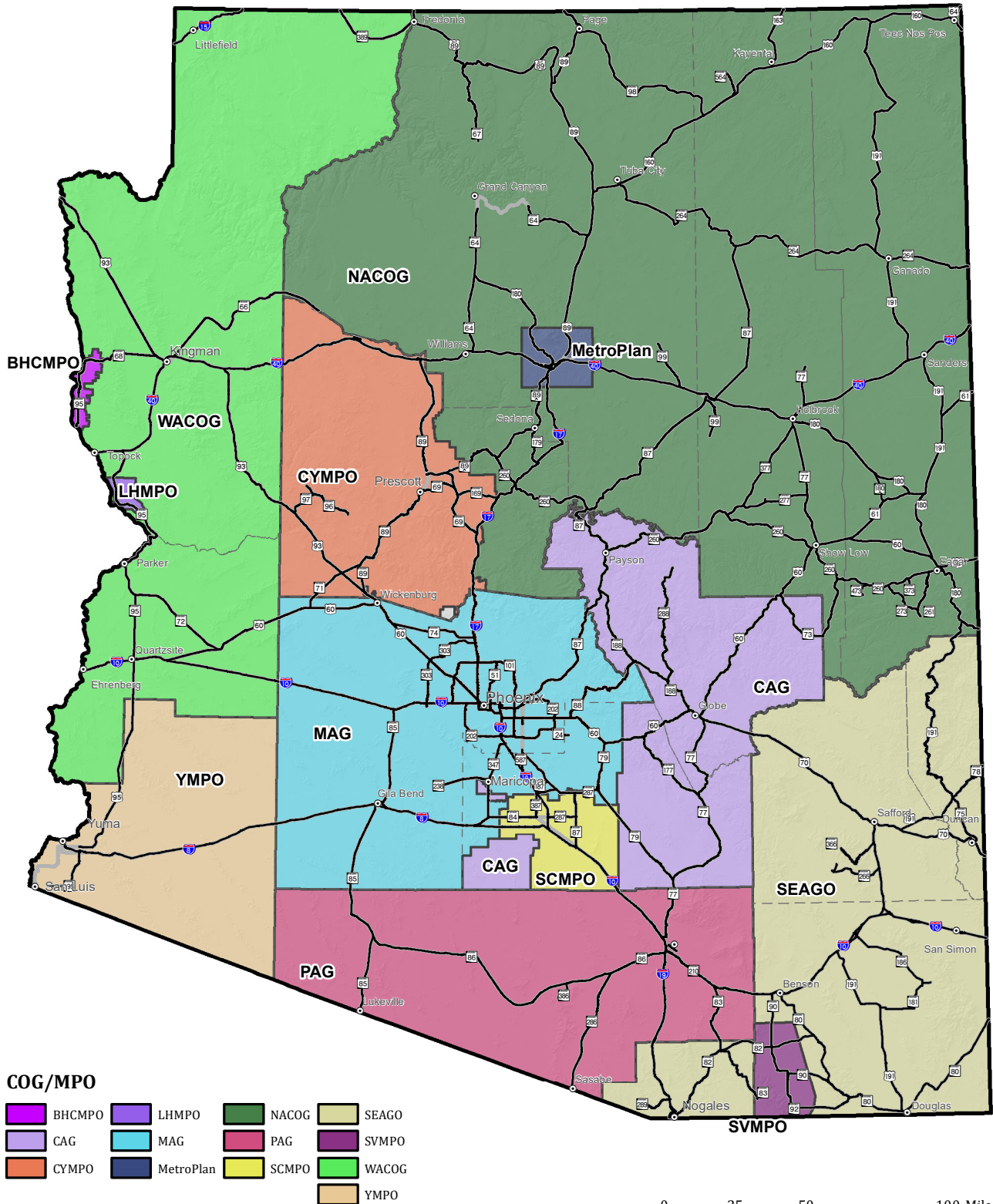


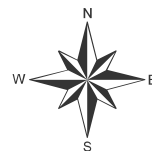
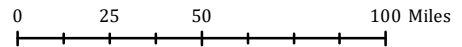
Arizona Councils of Government (COGs) and Metropolitan Planning Organizations (MPOs)



COG/MPO

- | | | | |
|-------|-----------|-------|-------|
| BHCMP | LHMPO | NACOG | SEAGO |
| CAG | MAG | PAG | SVMPO |
| CYMPO | MetroPlan | SCMPO | WACOG |
| | | YMPO | |

- Cities and Towns
- State Highway System
- Non-ADOT Owned Signed Routes
- - - County Boundary



Note:
The State of Arizona makes no claims concerning the accuracy of this map nor assumes any liability resulting from the use of the information herein.

Prepared by:
Arizona Department of Transportation
Multimodal Planning Division
Geospatial Analysis Section
MPDgis@azdot.gov December 2023