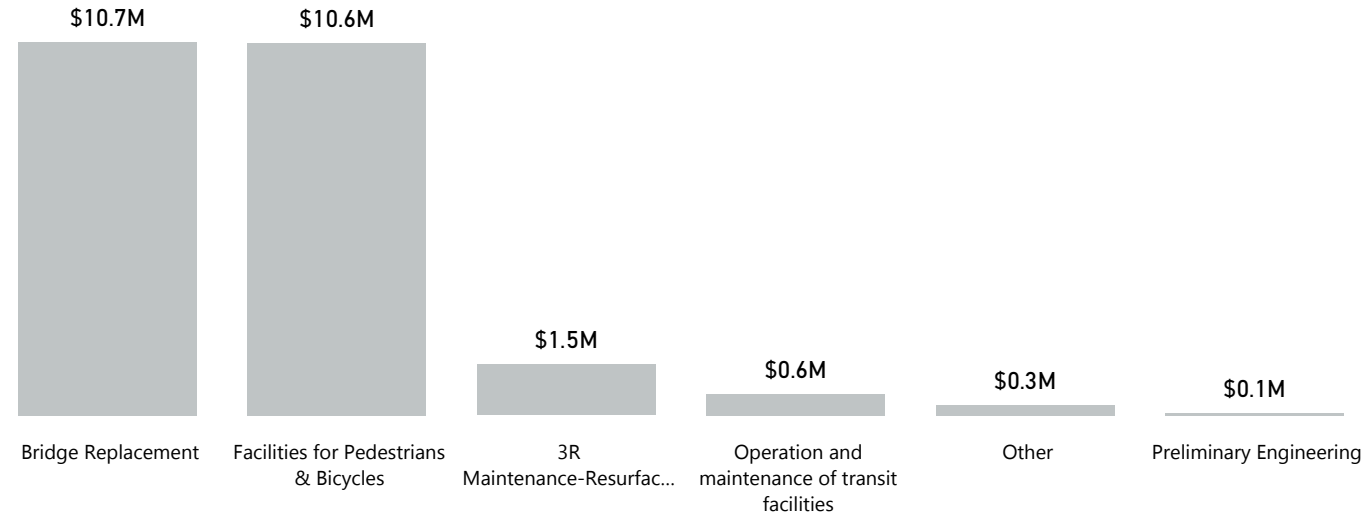
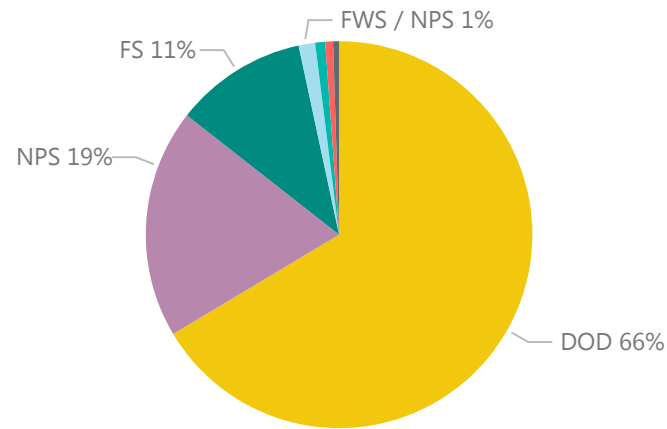


## Federal Lands Access Program (FLAP)

# Virginia

### Total project's costs by FLMA Accessed



Local Match  
**18.50%**

Projects Programmed  
**20**

FLAP Funds Programmed  
**\$23.7M**

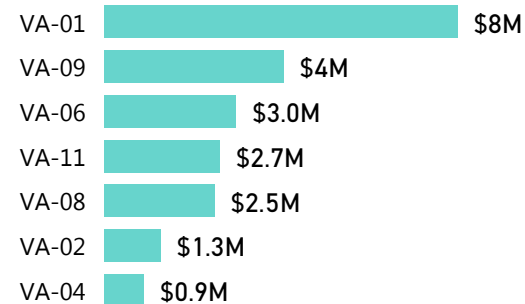
Federal Lands Highway Division  
**EFLHD**

### Call for Projects information

Start Date	End Date	No. applications received	Total Access funds requested
9/16/2013	11/18/2013	13	\$7,391,652
1/19/2015	4/17/2015	11	\$11,560,000
8/15/2016	11/15/2016	6	\$8,893,544

**\$28M**

### Congressional District



### FLAP Allocations by fiscal year

FY 2013	FY 2014	FY 2015	FY 2016	FY 2017	FY 2018	TOTAL
\$3,013,711	\$3,036,350	\$2,975,477	\$3,087,443	\$3,086,874	\$2,635,756	\$17,835,611

### FLAP Obligations/Expenditures by fiscal year

FY 2013	FY 2014	FY 2015	FY 2016	FY 2017	FY 2018	TOTAL
\$0	\$2,097,378	\$0	\$3,091,552	\$639,893	\$2,459,299	\$8,288,122

### Programming Decisions Committee Members

Name	Phone	E-mail	Title
Fulton deLamorton	804-786-7399	Fulton.deLamorton@VDOT.Virginia....	Program Manager, Local Assistance Di...
Tim Fitzgerald	540-245-5700	tfitzgerald@co.augusta.va.us	Assistant County Administrator for Co...
Jacinda Russell	571-434-1543	Jacinda.Russell@dot.gov	Access Program Manager

### FLAP Loan/Credits by fiscal year

FY 2013	FY 2014	FY 2015	FY 2016	FY 2017	FY 2018	TOTAL
\$0	\$0	\$0	(\$2,560,443)	(\$1,200,000)	\$1,191,470	(\$2,568,973)

Project ID	Project Name- Description	Improvement type	Delivery Agency	Delivery Year
VA FLAP NORTON TRL(1)	Trail improvements between City of Norton & USFS High Knob Rec area and Rt. 619 improvements.	Facilities for Pedestrians & Bicycles	City of Norton	2020
VA FLAP DOT AHRT(1)	Multi-use trail, 1.5 mile long, 8-10 foot wide with aggregate surface, parallel to SR24	Facilities for Pedestrians & Bicycles	State DOT	2020
VA FLAP NPNWS 105(1)	Design and const superstructure repairs of Rte. 105 (Ft. Eustis Blvd) bridge	Bridge Replacement	City of Newport News, VA	2019
VA FLAP FRKN TRL(1)	Two miles of 8-10 foot wide aggregate PED trail w/ 6 bridges connecting retirement community to BOWA	Facilities for Pedestrians & Bicycles	Franklin Co.	2019
VA FLAP RRG TRL(1)	Construct 1.7 mile ext. of Roanoke River Greenway from BLRI visitor Ctr to Explore Park River Trail.	Facilities for Pedestrians & Bicycles	Roanoke County, VA	2018
Amendment to VA FLAP ARL ANDR(1)	Reconstruct 3,549 feet of Army Navy Drive: complete street bike/ped transit improvements.	Facilities for Pedestrians & Bicycles	Arlington County, VA	2018
VA FLAP ARL ANDR(1)	Reconstruct 3,549 feet of Army Navy Drive: complete street bike/ped transit improvements.	Facilities for Pedestrians & Bicycles	Arlington County, VA	2018
VA FLAP DOT 625(1)	Remove and replace bridge (VA Structure #6022).	Bridge Replacement	VDOT	2018
VA FLAP VMI CNT(1)	PED bridge replacement, & trail and associated parking improvements on VMI's Chessie Nature Trail	Bridge Replacement	VMI	2018
Amendment to VA FLAP PWC234TRL(1)	Design and construct multi-use trail along VA234 from Country Drive to 250 ft south of Exeter Drive.	Facilities for Pedestrians & Bicycles	Prince William County, VA	2017
VA FLAP PWC234TRL(1)	Design and construct multi-use trail along VA234 from Country Drive to 250 ft south of Exeter Drive.	Facilities for Pedestrians & Bicycles	Prince William County, VA	2017
VA FLAP ARL BKSHR(1)	Install 8 Capital Bike Share stations in and around the George Washington Memorial Parkway.	Facilities for Pedestrians & Bicycles	Arlington County, VA	2017
VA FLAP PWC PHTRL(1)	Construct 1.2 mile segment of the Potomac Heritage NST	Facilities for Pedestrians & Bicycles	Prince William County, VA	2017
VA FLAP CBBT 13(1)	Installation of a concrete terrapin barrier	Other	Chesapeake Bay Bridge Tunnel (CBBT) District	2017
VA FLAP VABCH 60(1)	Shore Drive shoulder widening for bike use from Diamond Springs Rd to Greenwell Rd approx. 3.5 miles	3R Maintenance-Resurfacing	City of Virginia Beach, VA	2016
VA FLAP PBRG TRLY(1)	Trolley shuttle service between Downtown Petersburg Transit Center	Operation and maintenance of transit facilities	City of Petersburg, VA	2016
VA FLAP DOT 738(1)	Rehab Old Dominion Drive, Georgetown Pike to Great Falls Park	3R Maintenance-Resurfacing	VDOT	2016

\*This information is an overview of the FLAP projects information. It is subject to change at any time. For additional details or clarifications, please contact the Federal Lands Highway Division offices or visit the State FLAP webpage.

Project ID	Project Name- Description	Improvement type	Delivery Agency	Delivery Year
VA FLAP CHSPK FAC(1)	Construct a rest area facility and parking near Ballahack Rd	Bridge Replacement	City of Chesapeake, VA	2016
VA FLAP DOT 622(1)	Repave 0.56 miles of Featherbed Lane from US Rte 29 to entrance of Deep Cut Monument parking lot	3R Maintenance-Resurfacing	VDOT	2015
VA FLAP DOT 13(1)	Feasibility study to complete Phase III of the existing trail to extend to entrance of Cape Charles	Preliminary Engineering	A-NPDC	2015

\*This information is an overview of the FLAP projects information. It is subject to change at any time. For additional details or clarifications, please contact the Federal Lands Highway Division offices or visit the State FLAP webpage.

Project ID

- Amendment to VA FLAP ARL ANDR(1)
- Amendment to VA FLAP PWC234TRL(1)
- VA FLAP ARL ANDR(1)
- VA FLAP ARL BKSHR(1)
- VA FLAP CBBT 13(1)
- VA FLAP CHSPK FAC(1)
- VA FLAP DOT 13(1)
- VA FLAP DOT 622(1)
- VA FLAP DOT 625(1)
- VA FLAP DOT 738(1)
- VA FLAP DOT AHRT(1)
- VA FLAP FRKN TRL(1)
- VA FLAP NORTON TRL(1)
- VA FLAP NPNWS 105(1)
- VA FLAP PBRG TRLY(1)
- VA FLAP PWC PHTRL(1)
- VA FLAP PWC234TRL(1)
- VA FLAP RRG TRL(1)
- VA FLAP VABCH 60(1)
- VA FLAP VMI CNT(1)

