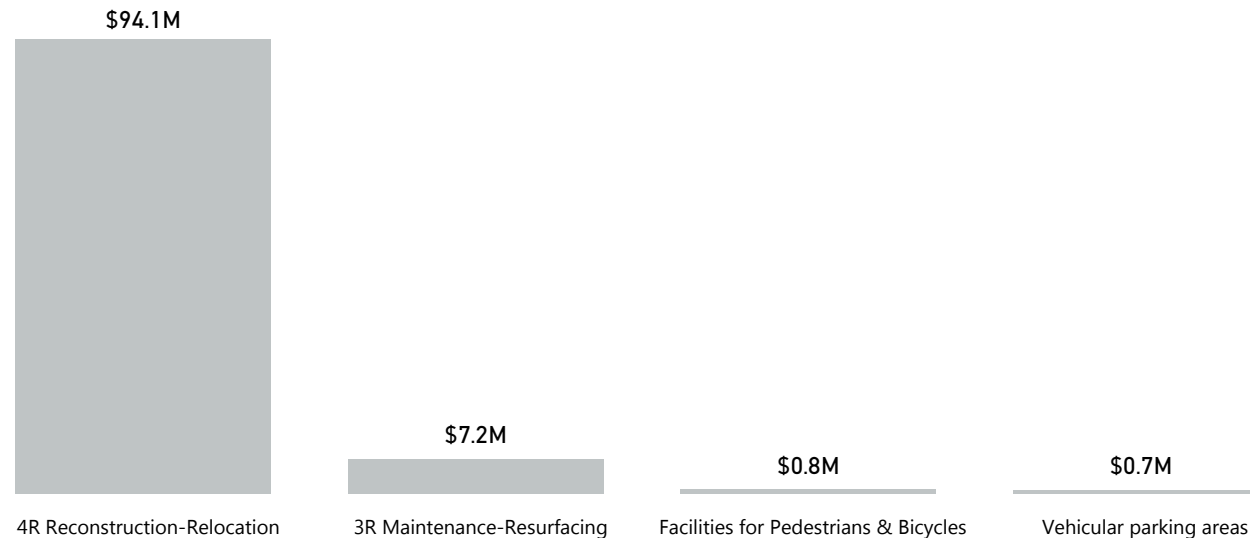
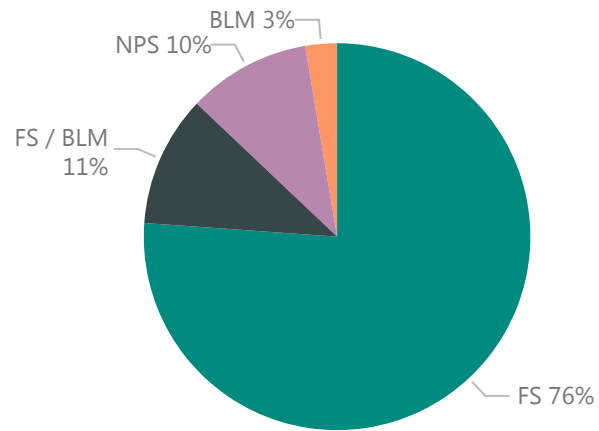


Federal Lands Access Program (FLAP)

Utah

Total project's costs by FLMA Accessed



Local Match

6.77%

Projects Programmed

14

FLAP Funds Programmed

\$102.9M

Federal Lands Highway Division

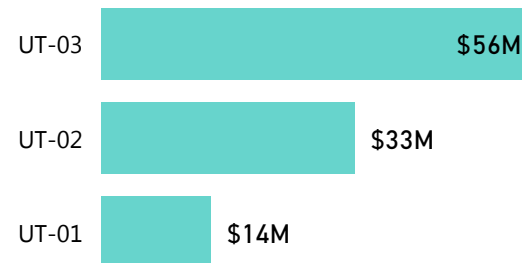
CFLHD

Call for Projects information

Start Date	End Date	No. applications received	Total Access funds requested
3/15/2013	5/15/2013	32	\$167,755,692
3/14/2016	6/10/2016	18	\$92,223,000

\$260M

Congressional District



FLAP Allocations by fiscal year

FY 2013	FY 2014	FY 2015	FY 2016	FY 2017	FY 2018	TOTAL
\$10,777,427	\$10,858,387	\$10,640,694	\$9,597,060	\$9,595,287	\$11,778,940	\$63,247,795

FLAP Obligations/Expenditures by fiscal year

FY 2013	FY 2014	FY 2015	FY 2016	FY 2017	FY 2018	TOTAL
\$18,662,916	\$2,846,084	\$10,366,388	\$8,116,178	\$7,772,344	\$12,085,376	\$59,849,286

Programming Decisions Committee Members

Name	Phone	E-mail	Title
Ivan Hartle	435-633-3553	ihartle@utah.gov	Director, Financial Programming
Claudia Jarrett	435-851-1540	claudiaj@sanpetecounty-ut.gov	Commissioner, Utah Association of Co...
Chris Longley	720-963-3733	christopher.longley@dot.gov	Access Program Manager

FLAP Loan/Credits by fiscal year

FY 2013	FY 2014	FY 2015	FY 2016	FY 2017	FY 2018	TOTAL
\$7,888,800	\$0	\$0	\$2,198,000	(\$2,050,000)	\$830,000	\$8,866,800

Project ID	Project Name- Description	Improvement type	Delivery Agency	Delivery Year
UT FLAP 73(2)	LA SAL MOUNTAIN LOOP ROAD (2)	4R Reconstruction-Relocation	Central Federal Lands Highway Division, FHWA	2022
UT FLAP 218(1)	SHEEP CREEK LOOP	4R Reconstruction-Relocation	Central Federal Lands Highway Division, FHWA	2021
UT FLAP 2500(1)	TAYLOR MOUNTAIN ROAD	3R Maintenance-Resurfacing	Central Federal Lands Highway Division, FHWA	2021
UT FLAP 70131(1)	STRAWBERRY SHEEP CREEK	4R Reconstruction-Relocation	Central Federal Lands Highway Division, FHWA	2020
UT FLAP 3108(2)	CASCADE SPRINGS ROAD (2)	3R Maintenance-Resurfacing	Central Federal Lands Highway Division, FHWA	2019
UT FLAP 2016(1)	LION BOULEVARD	Vehicular parking areas	Central Federal Lands Highway Division, FHWA	2019
UT FLAP 2496(1)	EPHRAIM CANYON ROAD	4R Reconstruction-Relocation	Central Federal Lands Highway Division, FHWA	2018
UT FLAP 73(1)	LA SAL MOUNTAIN LOOP ROAD (1)	4R Reconstruction-Relocation	Central Federal Lands Highway Division, FHWA	2017
UT FLAP 30053(1)	NAVAJO LAKE ROAD	4R Reconstruction-Relocation	Central Federal Lands Highway Division, FHWA	2016
UT FLAP 149(1)	STATE ROUTE 149 WIDENING	4R Reconstruction-Relocation	Central Federal Lands Highway Division, FHWA	2016
UT FTNP/FLAP BRCA TRAIL(1)	BRYCE CANYON MULTI-USE PATHWAY	Facilities for Pedestrians & Bicycles	Central Federal Lands Highway Division, FHWA	2015
UT FLAP 3108(1)	CASCADE SPRINGS ROAD (1)	4R Reconstruction-Relocation	Central Federal Lands Highway Division, FHWA	2015
UT FLAP 148(1)	LITTLE SAHARA SAND DUNES ROAD	4R Reconstruction-Relocation	Central Federal Lands Highway Division, FHWA	2014
UT FLAP CR2554(4)	SEVENMILE-GOOSEBERRY	4R Reconstruction-Relocation	Central Federal Lands Highway Division, FHWA	2013

*This information is an overview of the FLAP projects information. It is subject to change at any time. For additional details or clarifications, please contact the Federal Lands Highway Division offices or visit the State FLAP webpage.

- Project ID
- UT FLAP 148(1)
 - UT FLAP 149(1)
 - UT FLAP 2016(1)
 - UT FLAP 218(1)
 - UT FLAP 2496(1)
 - UT FLAP 2500(1)
 - UT FLAP 30053(1)
 - UT FLAP 3108(1)
 - UT FLAP 3108(2)
 - UT FLAP 70131(1)
 - UT FLAP 73(1)
 - UT FLAP 73(2)
 - UT FTNP/FLAP BRCA TRAIL(1)

