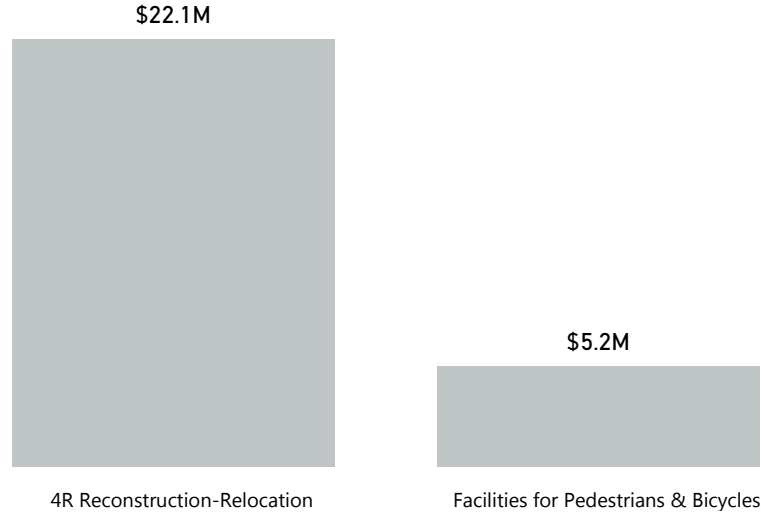
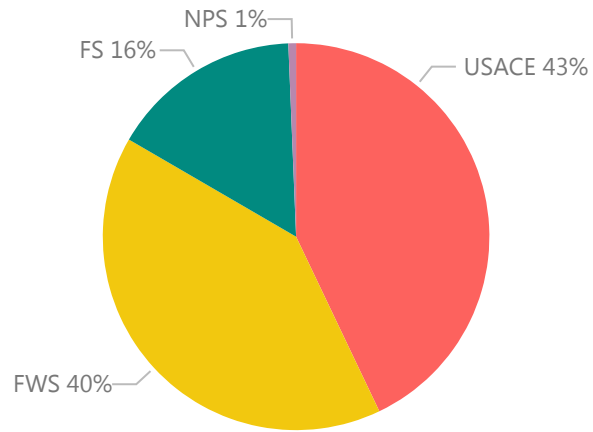


# Federal Lands Access Program (FLAP)

## Texas

### Total project's costs by FLMA Accessed



Local Match  
**19.78%**

Projects Programmed  
**9**

FLAP Funds Programmed  
**\$27.3M**

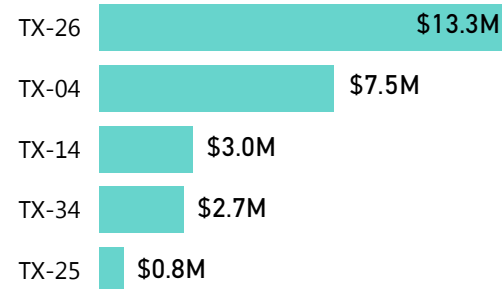
Federal Lands Highway Division  
**CFLHD**

### Call for Projects information

**\$27M**

Start Date	End Date	No. applications received	Total Access funds requested
5/15/2013	7/15/2013	9	\$14,935,704
4/6/2015	7/3/2015	6	\$12,494,000

### Congressional District



### FLAP Allocations by fiscal year

FY 2013	FY 2014	FY 2015	FY 2016	FY 2017	FY 2018	TOTAL
\$2,687,396	\$2,707,584	\$2,653,301	\$2,604,678	\$2,604,197	\$3,177,786	\$16,434,942

### FLAP Obligations/Expenditures by fiscal year

FY 2013	FY 2014	FY 2015	FY 2016	FY 2017	FY 2018	TOTAL
\$0	\$4,955,150	\$2,540,798	\$2,224,420	\$2,280,376	\$2,541,897	\$14,542,641

### Programming Decisions Committee Members

Name	Phone	E-mail	Title
Judge Sydney Murp...	936-327-6813	county.judge@co.polk.tx.us	Polk County Judge
Peter Smith	512-486-5001	Peter.Smith@txdot.gov	Director Transportation Planning and P...
Chris Longley	720-963-3733	christopher.longley@dot.gov	Access Program Manager

### FLAP Loan/Credits by fiscal year

FY 2013	FY 2014	FY 2015	FY 2016	FY 2017	FY 2018	TOTAL
(\$2,687,396)	\$0	\$0	\$1,100,000	(\$300,000)	(\$760,000)	(\$2,647,396)

Project ID	Project Name- Description	Improvement type	Delivery Agency	Delivery Year
TX FLAP 200(1)	LEWISVILLE LAKE ELA	4R Reconstruction-Relocation	Central Federal Lands Highway Division, FHWA	2020
TX FLAP 200(1)	Widen Jones Street (0.5 mi) and North Kealy Avenue (0.34 mi) and construct an adjacent trail.	Facilities for Pedestrians & Bicycles	Eastern Federal Lands Highway Division, FHWA	2020
TX FLAP 100(1)	BUENA VISTA ROAD	4R Reconstruction-Relocation	Central Federal Lands Highway Division, FHWA	2018
TX FLAP FM2004(1)	FM 2004 BIKE LANE WIDENING	4R Reconstruction-Relocation	TxDOT	2018
TX FLAP RM1431(1)	BALCONES CANYONLANDS NWR ENTRANCE	4R Reconstruction-Relocation	Central Federal Lands Highway Division, FHWA	2017
TX FLAP CR1099(1)	HAGERMAN REFUGE ROAD	4R Reconstruction-Relocation	Central Federal Lands Highway Division, FHWA	2016
TX FLAP PARK 10999(1)	LAKE PARK IMPROVEMENTS	4R Reconstruction-Relocation	Central Federal Lands Highway Division, FHWA	2016
TX FLAP TRAIL 11999(1)	BROWNSVILLE BATTLEFIELD TRAIL	Facilities for Pedestrians & Bicycles	City of Brownsville	2015
TX FLAP FM409(1)	FM 409 REHABILITATION	4R Reconstruction-Relocation	Central Federal Lands Highway Division, FHWA	2015

\*This information is an overview of the FLAP projects information. It is subject to change at any time. For additional details or clarifications, please contact the Federal Lands Highway Division offices or visit the State FLAP webpage.

- Project ID
- TX FLAP 100(1)
  - TX FLAP 200(1)
  - TX FLAP CR1099(1)
  - TX FLAP FM2004(1)
  - TX FLAP FM409(1)
  - TX FLAP PARK 10999(1)
  - TX FLAP RM1431(1)
  - TX FLAP TRAIL 11999(1)

