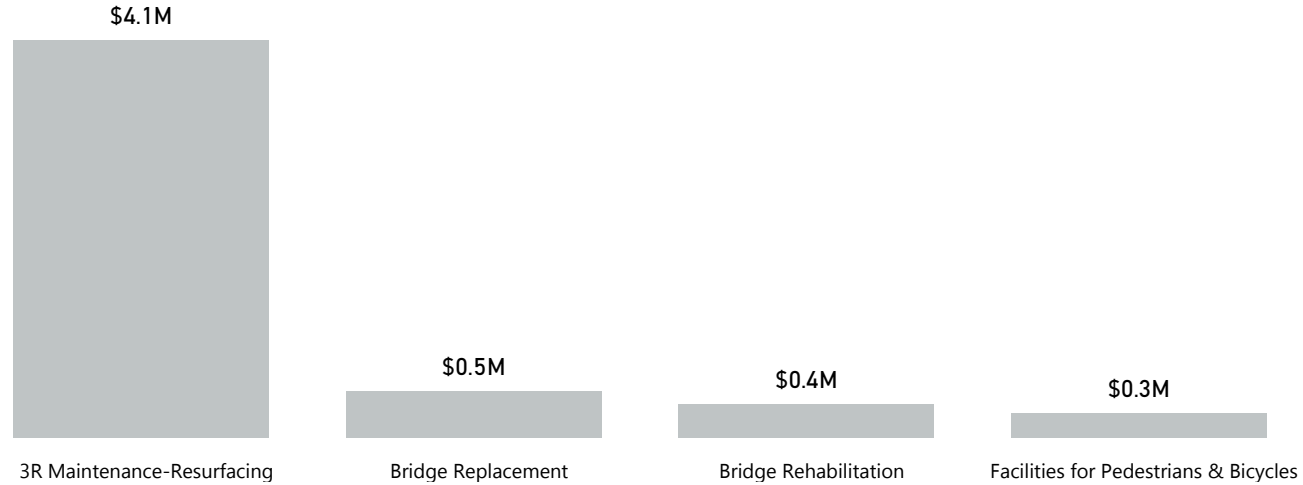
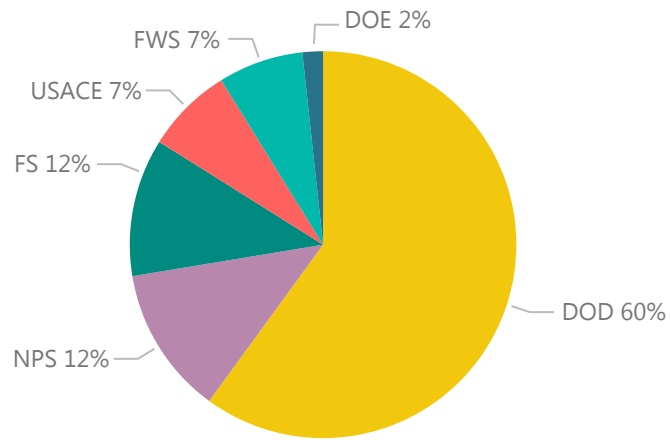


Federal Lands Access Program (FLAP)

Ohio

Total project's costs by FLMA Accessed



Local Match
19.84%

Projects Programmed
23

FLAP Funds Programmed
\$5.2M

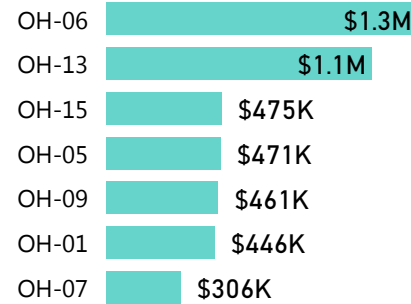
Federal Lands Highway Division
EFLHD

Call for Projects information

\$9M

Start Date	End Date	No. applications received	Total Access funds requested
2/24/2014	4/28/2014	7	\$5,089,827
11/17/2014	2/13/2015	10	\$2,151,378
9/15/2016	12/16/2015	7	\$1,491,550

Congressional District



FLAP Allocations by fiscal year

FY 2013	FY 2014	FY 2015	FY 2016	FY 2017	FY 2018	TOTAL
\$849,192	\$855,571	\$838,418	\$616,565	\$616,450	\$460,612	\$4,236,808

FLAP Obligations/Expenditures by fiscal year

FY 2013	FY 2014	FY 2015	FY 2016	FY 2017	FY 2018	TOTAL
\$0	\$477,704	\$397,586	\$27,405	\$665,691	\$819,629	\$2,388,015

Programming Decisions Committee Members

Name	Phone	E-mail	Title
Brett Boothe	740-446-4009	boothe@galliacyoungengineer.com	Gallia County Engineer
Jerry Workman	614-387-5417	jerry.workman@dot.state.oh.us	FH Program Manager
Jacinda Russell	571-434-1543	Jacinda.Russell@dot.gov	Access Program Manager

FLAP Loan/Credits by fiscal year

FY 2013	FY 2014	FY 2015	FY 2016	FY 2017	FY 2018	TOTAL
\$0	\$0	\$0	\$0	(\$488,500)	\$1,032,823	\$544,323

Project ID	Project Name- Description	Improvement type	Delivery Agency	Delivery Year
OH FLAP SUMMIT STDY(1)	Rehabilitation of Boston Mills Road.	3R Maintenance-Resurfacing	Local w ODOT S&O	2020
OH FLAP DOT 73(1)	Rehabilitate SR 73 to include safety and guardrail improvements.	3R Maintenance-Resurfacing	ODOT	2019
OH FLAP DOT 73(2)	Rehabilitate bridge WAR-73-1818 L/R over Caesar's Creek.	Bridge Rehabilitation	ODOT	2019
OH FLAP SMP HHTRL(1)	Multi-use asphalt trail that will connect Bath RD. to Ohio & Erie Canal Towpath Trail.	Facilities for Pedestrians & Bicycles	Local w ODOT S&O	2019
OH FLAP BNTN 44(1)	Reconstruction, widening, and drainage improvements of 1300 feet of Lindsey-Limestone Road.	3R Maintenance-Resurfacing	Ottawa County, OH	2018
OH FLAP BNTN 74(1)	Resurfacing, widening, and drainage improvements to Krause Road (approx. 1 mile).	3R Maintenance-Resurfacing	Ottawa County, OH	2018
OH FLAP JRSLM 212(1)	Resurface Bono Road, Metzger Marsh Road and 2 parking areas in Lucas County, OH.	3R Maintenance-Resurfacing	Local w ODOT S&O	2018
OH FLAP ATHENS 73(1)	Rehabilitate 3.52 miles of CR 73 in Athens County, OH.	3R Maintenance-Resurfacing	Local w ODOT S&O	2018
OH FLAP ATHENS 107(1)	Rehabilitate 0.96 miles of CR 107 from SR 13 to the Morgan County line in Athens County, OH.	3R Maintenance-Resurfacing	Local w ODOT S&O	2018
OH FLAP SUMMIT 32(2)	Widen Boston Mills Road to 30 feet, with 11 ft. lanes and 4 ft. paved shoulders on both sides.	3R Maintenance-Resurfacing	Summit County, OH	2017
OH FLAP JRSLM 185(1)	Mill and overlay of Veler Road (approx. 0.4 miles). Repairing the asphalt base as needed.	3R Maintenance-Resurfacing	Lucas County, OH	2017
OH FLAP BNTN 3(1)	Rehabilitation of Ottawa-Lucas Road (1700 feet) to include repairing the subbase.	3R Maintenance-Resurfacing	Ottawa County, OH	2017
OH FLAP ERIE 16(1)	Resurfacing, widening, and drainage improvements along Balduf Road (approx. 2600 feet).	3R Maintenance-Resurfacing	Ottawa County, OH	2017
OH FLAP ATHENS 1A(1)	Motor Paving CR 1A Brady Rd to Buchtel Corp limits	3R Maintenance-Resurfacing	Athens County, OH	2016
OH FLAP MTGM HRMN(1)	Replacement of bridge and reconstruction of Harshman Rd. from Springfield St. to State Route 4.	Bridge Replacement	Montgomery County, OH	2016
OH FLAP SUMMIT 32(1)	Rehabilitation of 0.25 miles of Boston Mills Rd & improvements to the intersection with Riverview Rd	3R Maintenance-Resurfacing	Summit County, OH	2016
OH FLAP PIKE WFMD(1)	Rehab 2.23 miles of Wakefield Mound Rd	3R Maintenance-Resurfacing	ODOT	2016

*This information is an overview of the FLAP projects information. It is subject to change at any time. For additional details or clarifications, please contact the Federal Lands Highway Division offices or visit the State FLAP webpage.

Project ID	Project Name- Description	Improvement type	Delivery Agency	Delivery Year
OH FLAP ASH 1027(1)	Ashland County Rd 1027 slide repair and Reconst of the roadway.	3R Maintenance-Resurfacing	Ashland County, OH	2015
OH FLAP GALLIA 60(1)	Gallia Rd improvements in the Wayne National Forest.	3R Maintenance-Resurfacing	Gallia County, OH	2015
OH FLAP SCTO PNCR(3)	Restoration and improvements to 1.4 miles of Pine Creek Road (CR 10) in Scioto County, OH.	3R Maintenance-Resurfacing	Scioto County, OH	2015
OH FLAP SCTO PNCR(2)	Restoration and improvements to 1.1 miles of Pine Creek Road from mile marker 1.3 to mile marker 2.4	3R Maintenance-Resurfacing	Scioto County, OH	2015
OH FLAP SCTO PNCR(1)	Restoration and improvements to 1.3 miles of Pine Creek Road from mile marker 2.4 to mile marker 3.7	3R Maintenance-Resurfacing	Scioto County, OH	2015
OH FLAP GALLIA 68(1)	Replacement of Peniel Road Bridge and pavement rehabilitation of multiple roads in Gallia County, OH	Bridge Replacement	Gallia County, OH	2015

*This information is an overview of the FLAP projects information. It is subject to change at any time. For additional details or clarifications, please contact the Federal Lands Highway Division offices or visit the State FLAP webpage.

Project ID

- OH FLAP ASH 1027(1)
- OH FLAP ATHENS 107(1)
- OH FLAP ATHENS 1A(1)
- OH FLAP ATHENS 73(1)
- OH FLAP BNTN 3(1)
- OH FLAP BNTN 44(1)
- OH FLAP BNTN 74(1)
- OH FLAP DOT 73(1)
- OH FLAP DOT 73(2)
- OH FLAP ERIE 16(1)
- OH FLAP GALLIA 60(1)
- OH FLAP GALLIA 68(1)
- OH FLAP JRSLM 185(1)
- OH FLAP JRSLM 212(1)
- OH FLAP MTGM HRMN(1)
- OH FLAP PIKE WFMD(1)
- OH FLAP SCTO PNCR(1)
- OH FLAP SCTO PNCR(2)
- OH FLAP SCTO PNCR(3)
- OH FLAP SMP HHTRL(1)
- OH FLAP SUMMIT 32(1)
- OH FLAP SUMMIT 32(2)
- OH FLAP SUMMIT STDY(1)

