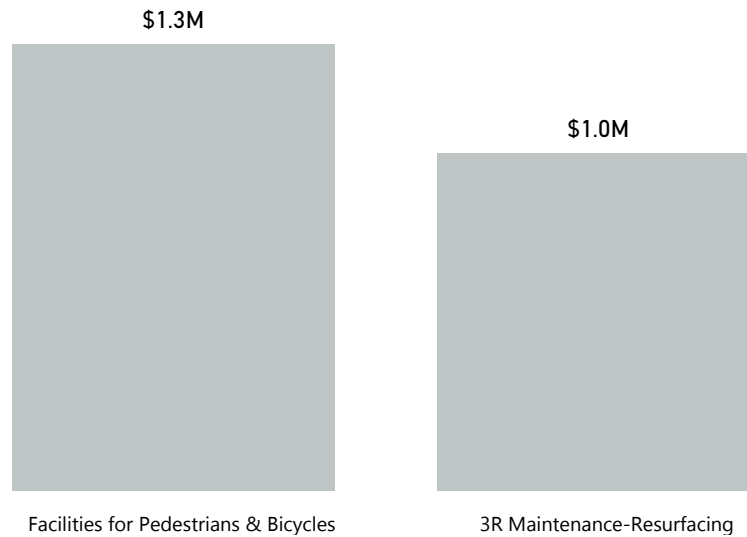
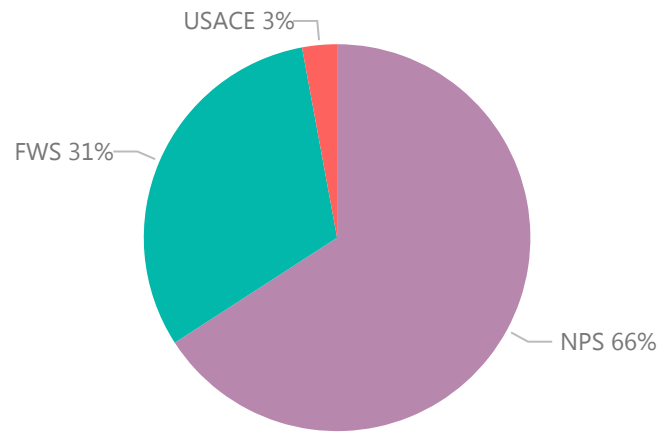


Federal Lands Access Program (FLAP)

New York

Total project's costs by FLMA Accessed



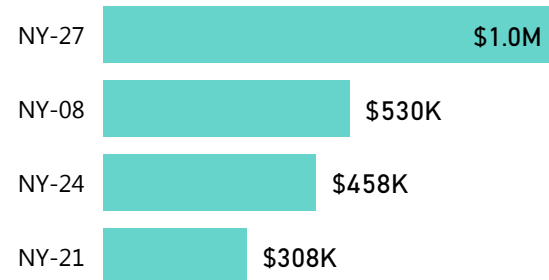
Local Match	19.90%
Projects Programmed	4
FLAP Funds Programmed	\$2.3M
Federal Lands Highway Division	EFLHD

Call for Projects information

Start Date	End Date	No. applications received	Total Access funds requested
9/19/2013	12/16/2013	3	\$952,000
1/19/2015	4/17/2015	1	\$958,400
7/15/2016	10/14/2016	7	\$2,783,697

\$5M

Congressional District



FLAP Allocations by fiscal year

FY 2013	FY 2014	FY 2015	FY 2016	FY 2017	FY 2018	TOTAL
\$446,893	\$450,250	\$441,224	\$422,670	\$422,593	\$603,444	\$2,787,074

FLAP Obligations/Expenditures by fiscal year

FY 2013	FY 2014	FY 2015	FY 2016	FY 2017	FY 2018	TOTAL
\$0	\$785	\$0	\$5,449	\$4,211	\$116,888	\$127,333

Programming Decisions Committee Members

Name	Phone	E-mail	Title
Mark Debald	845-486-3600	mdebald@dutchessny.gov	Transportation Program Administrator...
Peter Ryan	518-474-5440	Peter.Ryan@dot.ny.gov	NYSDOT Director of Local Programs
Jacinda Russell	571-434-1543	Jacinda.Russell@dot.gov	Access Program Manager

FLAP Loan/Credits by fiscal year

FY 2013	FY 2014	FY 2015	FY 2016	FY 2017	FY 2018	TOTAL
\$0	\$0	\$0	\$0	(\$825,488)	\$59,000	(\$766,488)

Project ID	Project Name- Description	Improvement type	Delivery Agency	Delivery Year
NY FLAP NYC BKTRL(1)	Construct the missing segment of existing NYC Bike Network & the NPS Canarsie Pier in Kings County.	Facilities for Pedestrians & Bicycles	NYCDOT	2019
NY FLAP DOT 63(1)	Pavement overlay of 2.0 miles of roadway/parking access, replace 15 ft. span concrete culvert.	3R Maintenance-Resurfacing	NYS DOT	2018
NY FLAP TOS OCTRL(1)	Construct a 1.125 mile section of multi-use trail along the Old Champlain Canal Towpath.	Facilities for Pedestrians & Bicycles	Town of Saratoga, NY	2018
NY FLAP BROOME PARK(1)	Rehabilitate Bridge, Reconstruct park road, install sidewalk for pedestrian improvements.	Facilities for Pedestrians & Bicycles	County of Broome	2018

*This information is an overview of the FLAP projects information. It is subject to change at any time. For additional details or clarifications, please contact the Federal Lands Highway Division offices or visit the State FLAP webpage.

Project ID

- NY FLAP BROOME PARK(1)
- NY FLAP DOT 63(1)
- NY FLAP NYC BKTRL(1)
- NY FLAP TOS OCTRL(1)

