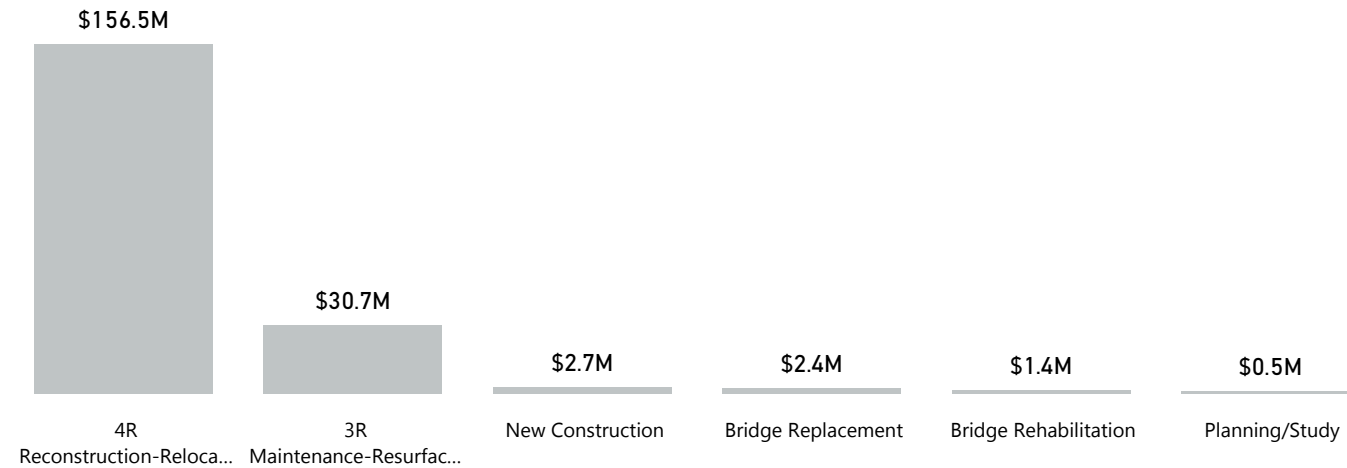
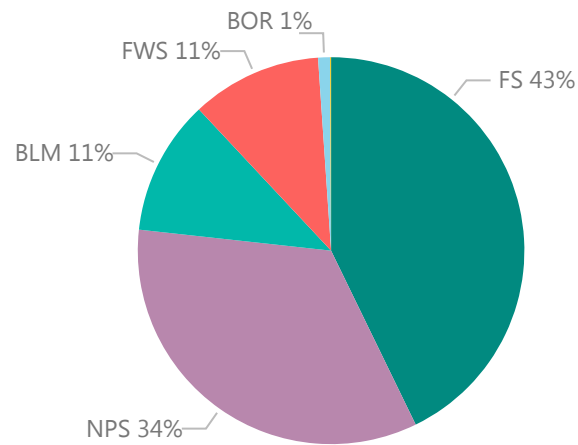


Federal Lands Access Program (FLAP)

Montana

Total project's costs by FLMA Accessed



Local Match

13.42%

Projects Programmed

72

FLAP Funds Programmed

\$194.3M

Federal Lands Highway Division

WFLHD

Call for Projects information

\$348M

Start Date	End Date	No. applications received	Total Access funds requested
11/29/2012	2/8/2013	56	\$164,503,286
3/3/2014	4/18/2014	16	\$12,338,177
3/3/2014	5/30/2014	29	\$97,892,720
12/3/2015	4/1/2016	38	\$73,574,503

Congressional District

At-large **\$194M**

FLAP Allocations by fiscal year

FY 2013	FY 2014	FY 2015	FY 2016	FY 2017	FY 2018	TOTAL
\$22,789,053	\$22,960,245	\$22,499,928	\$18,760,626	\$18,757,158	\$16,659,136	\$122,426,146

FLAP Obligations/Expenditures by fiscal year

FY 2013	FY 2014	FY 2015	FY 2016	FY 2017	FY 2018	TOTAL
\$966,796	\$25,787,213	\$31,113,644	\$23,524,441	\$21,439,920	\$15,935,766	\$118,767,780

Programming Decisions Committee Members

Name	Phone	E-mail	Title
Pete Field	360-619-7619	peter.field@dot.gov	Planning and Programs Manager
Eric Bryson	406-449-4360	ebryson@mtcounties.org	Executive Director, Montana Associatio...
Lynn Zanto	406-444-3445	lzanto@mt.gov	Administrator of Rail, Transit, and Plan...

FLAP Loan/Credits by fiscal year

FY 2013	FY 2014	FY 2015	FY 2016	FY 2017	FY 2018	TOTAL
(\$2,000,000)	(\$15,098,500)	\$17,098,500	\$1,500,000	\$2,400,000	(\$100,000)	\$3,800,000

Project ID	Project Name- Description	Improvement type	Delivery Agency	Delivery Year
MT DOT 89(4)	US 89 North of Kiowa Junction	4R Reconstruction-Relocation	Montana Department of Transportation	2020
MT DOT 89(5)	Hudson Bay Divide - South	4R Reconstruction-Relocation	Montana Department of Transportation	2020
MT DOT 14203(1)	Maiden Road	4R Reconstruction-Relocation	Western Federal Lands Highway Division, FHWA	2019
MT DOT 399(1)	Boulder South	4R Reconstruction-Relocation	Montana Department of Transportation	2019
MT MADISON 2015(1)	Cliff and Wade Lake Road Gravel Surface Preservation	3R Maintenance-Resurfacing	Western Federal Lands Highway Division, FHWA	2019
MT PHILLIPS 2015(1)	Charles M Russell Wildlife Refuge Access Road Reconst	3R Maintenance-Resurfacing	Western Federal Lands Highway Division, FHWA	2019
MT PHILLIPS 364(1)	Short Oil Road Asphalt Overlay	4R Reconstruction-Relocation	Western Federal Lands Highway Division, FHWA	2019
MT BLAINE 2015(1)	Cow Island Trail and Lloyd Road Preservation	3R Maintenance-Resurfacing	Western Federal Lands Highway Division, FHWA	2018
MT BOR 2015(1)	Fresno Reservoir Road Surface Preservation Project	3R Maintenance-Resurfacing	Western Federal Lands Highway Division, FHWA	2018
MT DOT 544(1)	Biddle East	4R Reconstruction-Relocation	Western Federal Lands Highway Division, FHWA	2018
MT DOT 569(3)	North of Moose Creek North	4R Reconstruction-Relocation	Western Federal Lands Highway Division, FHWA	2018
MT DOT 89(3)	US 89 North and South of Kiowa Junction	4R Reconstruction-Relocation	Montana Department of Transportation	2018
MT PARK 63(1)	Tom Miner Creek Road Capital Improvements Project	4R Reconstruction-Relocation	Western Federal Lands Highway Division, FHWA	2018
MT PARK NF486(1)	Mill Creek Road Surface Preservation Project	3R Maintenance-Resurfacing	Western Federal Lands Highway Division, FHWA	2018
MT STILLWATER 83(1)	Nye Road Chip Seal Project	3R Maintenance-Resurfacing	Western Federal Lands Highway Division, FHWA	2018
MT TETON 144(1)	North Fork Project	3R Maintenance-Resurfacing	Western Federal Lands Highway Division, FHWA	2018
MT PARK 2016(10)	Old Yellowstone Trail South Planning Project	Planning/Study	WFLHD or Park County	2018
MT BEAVERHEAD 273(1)	Elk Lake Road	4R Reconstruction-Relocation	Western Federal Lands Highway Division, FHWA	2017
MT DOT 2(1)	US 2 Hungry Horse West	4R Reconstruction-Relocation	Montana Department of Transportation	2017
MT DOT 543(1)	North of Jordan	4R Reconstruction-Relocation	Western Federal Lands Highway Division, FHWA	2017
MT DOT 86(1)	Bozeman to Bridger Mountains Trail	4R Reconstruction-Relocation	Western Federal Lands Highway Division, FHWA	2017
MT FLATHEAD 917(2)	Blacktail Road Surface Improvement Phase 2	4R Reconstruction-Relocation	Western Federal Lands Highway Division, FHWA	2017
MT DOT 236(1)	MT 236 South of Big Sandy	4R Reconstruction-Relocation	Western Federal Lands Highway Division, FHWA	2016
MT DOT 89(2)	US 89 East of Kiowa Junction	4R Reconstruction-Relocation	Montana Department of Transportation	2016
MT PARK 2013(1)	Gardiner Gateway	4R Reconstruction-Relocation	Western Federal Lands Highway Division, FHWA	2016
MT PARK 2013(1)B	GARDINER GATEWAY PHASE 2	4R Reconstruction-Relocation	Western Federal Lands Highway Division, FHWA	2016
MT PHILLIPS 201(1)	Old Highway 2 and Bridge Replacement	4R Reconstruction-Relocation	Western Federal Lands Highway Division, FHWA	2016
MT SILVERBOW 8495(1)	Moulton Road Safety and Realignment Project Corridor	4R Reconstruction-Relocation	Western Federal Lands Highway Division, FHWA	2016
MT STILLWATER 207(1)	West Rosebud Creek Road Reconstruction	4R Reconstruction-Relocation	Western Federal Lands Highway Division, FHWA	2016
MT SWEETGRASS 210(1)	Main Boulder River Road Improvements	4R Reconstruction-Relocation	Western Federal Lands Highway Division, FHWA	2016
MT DOT TR 2(1)	Gateway to Glacier Trail	4R Reconstruction-Relocation	Montana Department of Transportation	2015
MT FLATHEAD 543(1)	Pleasant Valley Road Relocation	4R Reconstruction-Relocation	Western Federal Lands Highway Division, FHWA	2015
MT LEWISCLARK 2015(1)	Marysville Road - Corridor Completion	4R Reconstruction-Relocation	Lewis and Clark National Forest	2015
MT LEWISCLARK 2015(2)	York - Nelson Road (York North) Resurfacing	3R Maintenance-Resurfacing	Lewis and Clark County	2015
MT LEWISCLARK 601(1)	Stemple Pass Road North Resurfacing	3R Maintenance-Resurfacing	Lewis and Clark County	2015

*This information is an overview of the FLAP projects information. It is subject to change at any time. For additional details or clarifications, please contact the Federal Lands Highway Division offices or visit the State FLAP webpage.

Project ID	Project Name- Description	Improvement type	Delivery Agency	Delivery Year
MT NPS GLAC 2015(1)	Replace One(1) Optima Bus with Two(2) Smaller Buses	4R Reconstruction-Relocation	Glacier National Park	2015
MT PFH 101(1)	West Fork Rock Creek Road Reconstruction	4R Reconstruction-Relocation	Western Federal Lands Highway Division, FHWA	2015
MT POWELL 227(1)	Little Blackfoot Road Surface Preservation	3R Maintenance-Resurfacing	Lewis and Clark County	2015
MT BEAVERHEAD 302(1)	Big Sheep Creek Road and Bridge Restoration	4R Reconstruction-Relocation	Beaverhead County	2014
MT DOT 117(1)	MT 117 Fort Peck Northeast	4R Reconstruction-Relocation	Montana Department of Transportation	2014
MT DOT 569(1)	MT 569 N & S of Moose Creek	4R Reconstruction-Relocation	Montana Department of Transportation	2014
MT DOT 89(1)	US 89 Browning West	4R Reconstruction-Relocation	Montana Department of Transportation	2014
MT FLATHEAD 917(1)	Blacktail Road Surface Improvement County Section	4R Reconstruction-Relocation	Western Federal Lands Highway Division, FHWA	2014
MT LEWISCLARK 101(1)	Beartooth Road Resurfacing	4R Reconstruction-Relocation	Lewis and Clark County	2014
MT MCCONE 2013(1)	Rock Creek Roads Stabilization	4R Reconstruction-Relocation	Western Federal Lands Highway Division, FHWA	2014
MT SANDERS 2013(1)	Peninsula Access Road	4R Reconstruction-Relocation	Lolo National Forest	2014
MT PFH 98-1(1)	Rimini Road	4R Reconstruction-Relocation	Western Federal Lands Highway Division, FHWA	2013
MT Beaverhead 73(1)	Pioneer Mountain Scenic Byway Safety Improvements	3R Maintenance-Resurfacing	Beaverhead County	
MT Big Horn 46(1)	Warman Loop Road	4R Reconstruction-Relocation	Western Federal Lands Highway Division, FHWA	
MT Broadwater 2016(1)	Goose Bay Road	3R Maintenance-Resurfacing	Broadwater County	
MT BSilvrBow 2016(9)	Roosevelt Drive Upgrade Study	Planning/Study	Western Federal Lands Highway Division, FHWA	
MT DOT 206(1)	Slope Flatten S-206	Other	Montana Department of Transportation	
MT DOT 86(2)	Bridger Canyon Road and Trailhead Improvements	New Construction	Western Federal Lands Highway Division, FHWA	
MT Flathead 486(1)	North Fork of the Flathead River	3R Maintenance-Resurfacing	Forest Service - Flathead National Forest	
MT Ft Peck 2016(4)	Yellowstone Road - Fort Peck	3R Maintenance-Resurfacing	Western Federal Lands Highway Division, FHWA	
MT GLACIER 14(1)	Many Glacier Road	3R Maintenance-Resurfacing	Western Federal Lands Highway Division, FHWA	
MT Granite 8686(1)	Georgetown Lake Road Rehabilitation	3R Maintenance-Resurfacing	Western Federal Lands Highway Division, FHWA	
MT Lewisclark 123(1)	Gates of the Mountains Road Resurfacing	3R Maintenance-Resurfacing	Lewis and Clark County	
MT Lewisclark 2016(5)	Snowdrift Road Surface Preservation	3R Maintenance-Resurfacing	Lewis and Clark County	
MT Lewisclark 2016(7)	Ferry Drive Surface Preservation	3R Maintenance-Resurfacing	Lewis and Clark County	
MT Lewisclark 2016(8)	Collins Drive Surface Preservation	3R Maintenance-Resurfacing	Lewis and Clark County	
MT Lewisclark 208(1)	Sun Canyon Road Resurfacing	3R Maintenance-Resurfacing	Lewis and Clark County	
MT Lewisclark 280(1)	York Road Resurfacing	3R Maintenance-Resurfacing	Lewis and Clark County	
MT Lewisclark 695(1)	Rimini Road Surfacing	3R Maintenance-Resurfacing	Lewis and Clark County	
MT Liberty 366(1)	Lake Elwell BOR Lands Access	3R Maintenance-Resurfacing	Western Federal Lands Highway Division, FHWA	
MT Lincoln 2016(2)	Sophie Lake Road Reconstruction	3R Maintenance-Resurfacing	Lincoln County	
MT Musselshell 195(1)	Old Divide & 3 miles of Fattig Creek Roads Surfacing	3R Maintenance-Resurfacing	Western Federal Lands Highway Division, FHWA	
MT Park 34(1)	Shields River Road Planning Project	Planning/Study	Western Federal Lands Highway Division, FHWA	
MT PowdrRivr 2016(6)	Belle Creek Road Surface Preservation	3R Maintenance-Resurfacing	Western Federal Lands Highway Division, FHWA	

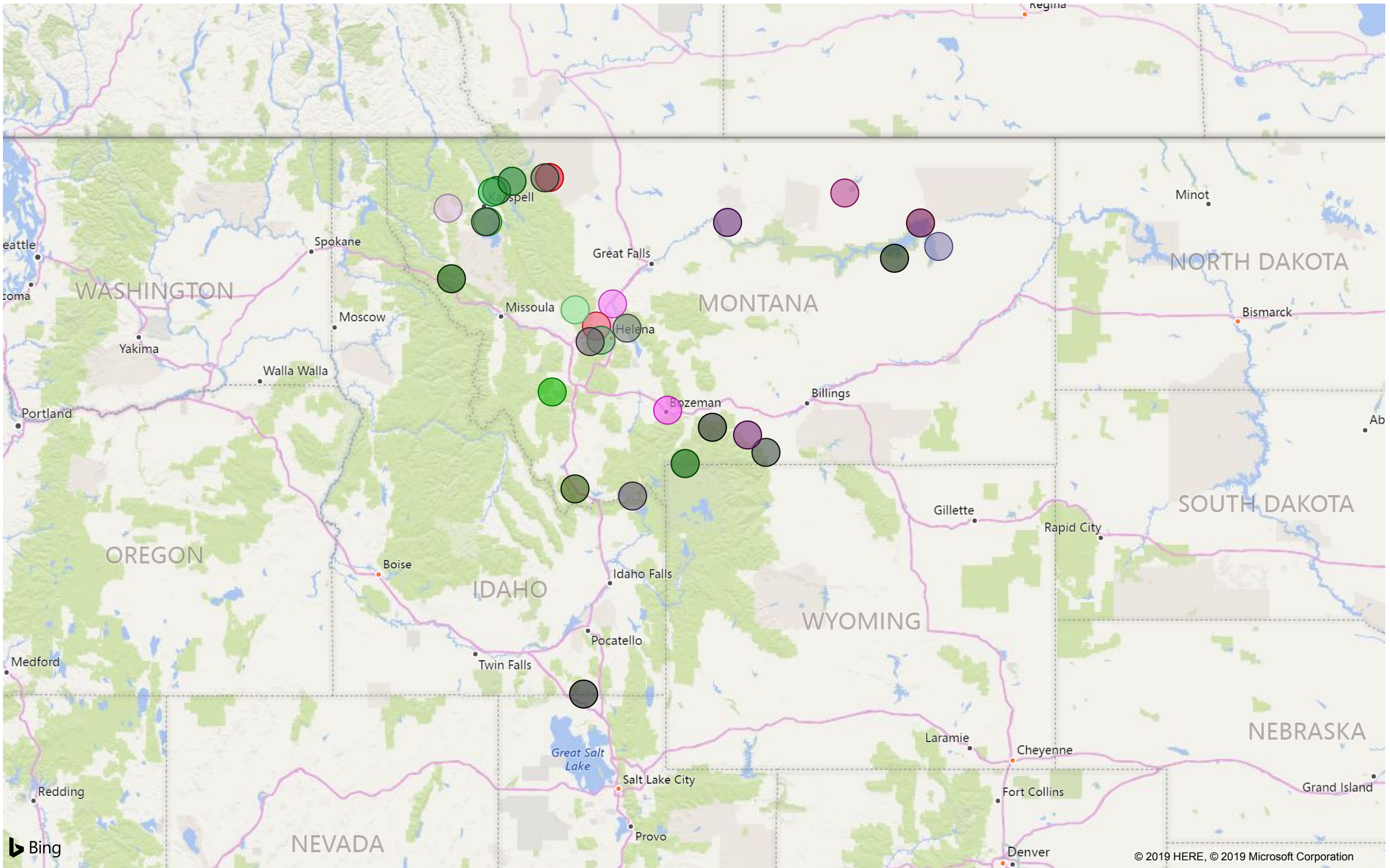
*This information is an overview of the FLAP projects information. It is subject to change at any time. For additional details or clarifications, please contact the Federal Lands Highway Division offices or visit the State FLAP webpage.

Project ID	Project Name- Description	Improvement type	Delivery Agency	Delivery Year
MT Prairie 2016(3)	Milwaukee Bridge Resurfacing and Rehabilitation	Bridge Rehabilitation	Western Federal Lands Highway Division, FHWA	
MT Teton 109(1)	South Fork Teton River Road	Bridge Replacement	Western Federal Lands Highway Division, FHWA	
MT Teton 144(2)	North Fork Teton River Road Chip Seal	3R Maintenance-Resurfacing	Western Federal Lands Highway Division, FHWA	

*This information is an overview of the FLAP projects information. It is subject to change at any time. For additional details or clarifications, please contact the Federal Lands Highway Division offices or visit the State FLAP webpage.

Project ID

- MT BEAVERHEAD 273(1)
- MT BEAVERHEAD 302(1)
- MT DOT 117(1)
- MT DOT 2(1)
- MT DOT 236(1)
- MT DOT 543(1)
- MT DOT 569(1)
- MT DOT 86(1)
- MT DOT 89(1)
- MT DOT 89(2)
- MT DOT TR 2(1)
- MT FLATHEAD 543(1)
- MT FLATHEAD 917(1)
- MT FLATHEAD 917(2)
- MT LEWISCLARK 101(1)
- MT LEWISCLARK 2015(1)
- MT LEWISCLARK 2015(2)
- MT LEWISCLARK 601(1)
- MT MCCONE 2013(1)
- MT NPS GLAC 2015(1)
- MT PARK 2013(1)
- MT PARK 2013(1)B
- MT PFH 101(1)
- MT PFH 98-1(1)
- MT PHILLIPS 201(1)
- MT POWELL 227(1)
- MT SANDERS 2013(1)
- MT SILVERBOW 8495(1)
- MT STILLWATER 207(1)
- MT SWEETGRASS 210(1)



Project ID

- MT BLAINE 2015(1)
- MT BOR 2015(1)
- MT DOT 14203(1)
- MT DOT 399(1)
- MT DOT 544(1)
- MT DOT 569(3)
- MT DOT 89(3)
- MT DOT 89(4)
- MT DOT 89(5)
- MT MADISON 2015(1)
- MT PARK 2016(10)
- MT PARK 63(1)
- MT PARK NF486(1)
- MT PHILLIPS 2015(1)
- MT PHILLIPS 364(1)
- MT STILLWATER 83(1)
- MT TETON 144(1)

