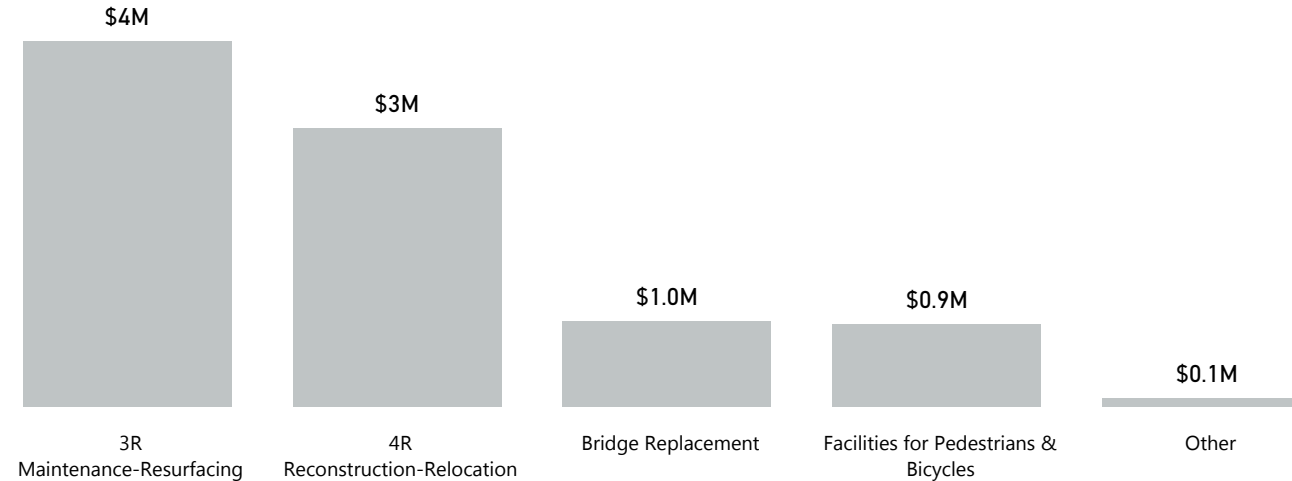
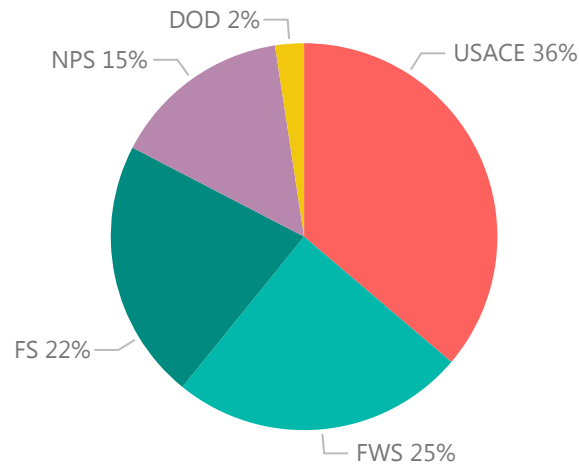


## Federal Lands Access Program (FLAP)

# Missouri

### Total project's costs by FLMA Accessed



Local Match

**19.31%**

Projects Programmed

**21**

FLAP Funds Programmed

**\$9.2M**

Federal Lands Highway Division

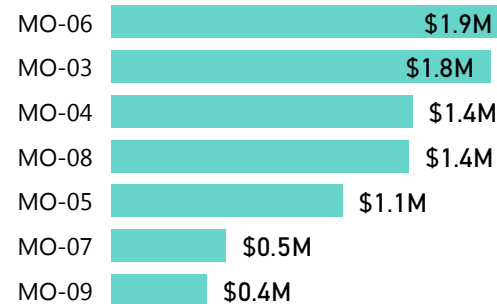
**EFLHD**

### Call for Projects information

| Start Date | End Date   | No. applications received | Total Access funds requested |
|------------|------------|---------------------------|------------------------------|
| 8/15/2013  | 11/4/2013  | 14                        | \$10,830,093                 |
| 11/17/2014 | 2/13/2015  | 16                        | \$4,074,464                  |
| 9/15/2016  | 12/16/2015 | 19                        | \$6,873,846                  |

**\$22M**

### Congressional District



### FLAP Allocations by fiscal year

| FY 2013     | FY 2014     | FY 2015     | FY 2016     | FY 2017     | FY 2018     | TOTAL       |
|-------------|-------------|-------------|-------------|-------------|-------------|-------------|
| \$1,450,036 | \$1,460,928 | \$1,431,639 | \$1,240,905 | \$1,240,676 | \$1,479,267 | \$8,303,451 |

### FLAP Obligations/Expenditures by fiscal year

| FY 2013 | FY 2014     | FY 2015   | FY 2016   | FY 2017   | FY 2018     | TOTAL       |
|---------|-------------|-----------|-----------|-----------|-------------|-------------|
| \$0     | \$2,827,337 | \$203,444 | \$505,522 | \$963,325 | \$2,114,588 | \$6,614,215 |

### Programming Decisions Committee Members

| Name            | Phone        | E-mail                    | Title                                    |
|-----------------|--------------|---------------------------|--|
| Bonnie Prigge   | 573-265-2993 | bprigge@meramecregion.org | Executive Director, Meramec Regional ... |
| Laura Ellen     | 314-275-1542 | Laura.Ellen@modot.mo.gov  | Design Support Engineer                  |
| Jacinda Russell | 571-434-1543 | Jacinda.Russell@dot.gov   | Access Program Manager                   |

### FLAP Loan/Credits by fiscal year

| FY 2013 | FY 2014 | FY 2015 | FY 2016 | FY 2017       | FY 2018     | TOTAL       |
|---------|---------|---------|---------|---------------|-------------|-------------|
| \$0     | \$0     | \$0     | \$0     | (\$1,017,307) | \$2,395,021 | \$1,377,715 |

| Project ID            | Project Name- Description  | Improvement type                      | Delivery Agency                              | Delivery Year |
|-----------------------|--|---------------------------------------|--|---------------|
| MO FLAP CRTR CR201(1) | Roadway widening and resurfacing improvements along 2.4 miles on CR 201.                             | 3R Maintenance-Resurfacing            | Carter Co. w MoDOT S&O                       | 2019          |
| MO FLAP DOT 67(1)     | Relocate ¾ miles 2 SB lanes next to NB lanes fr. S of Clark Bridge to Lincoln-Shields S access lot.  | 4R Reconstruction-Relocation          | Mo DOT                                       | 2019          |
| MO FLAP BTS STLN(1)   | Stabilizing stream bank that threatens SW County Road 1431.  | 3R Maintenance-Resurfacing            | Local w MoDOT S&O                            | 2019          |
| MO FLAP BNCLWY BR(1)  | Replace Burnett School Road Bridge across Cedar Cree   | Bridge Replacement                    | Local w MoDOT S&O                            | 2019          |
| MO FLAP WASH 657(1)   | Replacement of Hazel Creek Bridge along County Road 657 in Washington County, MO.                    | Bridge Replacement                    | Washington County, MO                        | 2018          |
| MO FLAP WASH CR(1)    | Rehabilitating Berryman, Floyd Tower, and Jinkerson Roads from aggregate to chip seal.               | 3R Maintenance-Resurfacing            | Washington County, MO                        | 2018          |
| MO FLAP DOT T(1)      | Resurfacing Route T from Route 125 to Route UU.  | 3R Maintenance-Resurfacing            | MoDOT  | 2018          |
| MO FLAP GWVL GRNT(1)  | Construct one 12 foot concrete lane, a 2 foot shoulder and a bioswale along Grant Road.              | 4R Reconstruction-Relocation          | Grantwood Village, MO                        | 2017          |
| MO FLAP JKSN LNGV(1)  | Rehabilitate roadways at Longview Lake in Jackson County, MO.  | 3R Maintenance-Resurfacing            | Jackson County, MO                           | 2017          |
| MO FLAP CRTR 151(1)   | Widen and pave 0.8 miles of County Road 151 located in Carter County, MO.                            | 3R Maintenance-Resurfacing            | Carter County, MO                            | 2017          |
| MO FLAP OSCL LNCH(1)  | Construction of a new boat launch at Truman Lake in Osceola, MO.                                     | Other                                 | City of Osceola, MO                          | 2017          |
| MO FLAP WRSW HTAR(1)  | Construct turn/bike lanes, curb, and sidewalk; install traffic signals for USACE Access Improvements | 4R Reconstruction-Relocation          | City of Warsaw, MO                           | 2016          |
| FW BIMU 107(1)        | Reconstruct Brady Lane and construct an acceleration lane on Highway 98                              | 4R Reconstruction-Relocation          | Eastern Federal Lands Highway Division, FHWA | 2016          |
| MO FLAP WASH 207(1)   | Reconstruct, widen and pave of 1.2 miles of Berryman Road (County Road 207) in Washington County, MO | 3R Maintenance-Resurfacing            | Washington County, MO                        | 2016          |
| MO FLAP DOT 118(1)    | Resurface and construct 2-ft wide paved shoulders with rumble stripes to 6.54 miles of MO Rte. 118.  | 3R Maintenance-Resurfacing            | MoDOT  | 2016          |
| MO FLAP GRDVW TRL(1)  | Construct 1 ¾ mile segment of Truman Farm House Trail connecting with HSTNHS & USACE Longview Lake.  | Facilities for Pedestrians & Bicycles | City of Grandview, MO                        | 2016          |
| MO FLAP JSN DDTRL(1)  | PE for final design & engineering specifications for Johnson County DD Trail Phase II project.       | Facilities for Pedestrians & Bicycles | MO DNR                                       | 2015          |

\*This information is an overview of the FLAP projects information. It is subject to change at any time. For additional details or clarifications, please contact the Federal Lands Highway Division offices or visit the State FLAP webpage.

| Project ID           | Project Name- Description  | Improvement type                      | Delivery Agency    | Delivery Year |
|----------------------|--|---------------------------------------|--------------------|---------------|
| MO FLAP MNRO PV1R(1) | Resurface 5 total miles of Monroe County Roads (466, 480, 483, 542, and 558) with hot mix asphalt. | 3R Maintenance-Resurfacing            | Monroe County, MO  | 2015          |
| MO FLAP JKSN TRL(1)  | Reconstruct approx. 1 mile of Longview Lake Multi-use Trail, Jackson County, MO.                   | Facilities for Pedestrians & Bicycles | Jackson County, MO | 2015          |
| MO FLAP PHLP 7550(1) | Resurface 3.8 miles of Phelps County Road 7550 using a chip seal                                   | 3R Maintenance-Resurfacing            | Phelps County, MO  | 2015          |
| MO FLAP BNTN TRLK(1) | Asphalt overlay Osage Bluff & Benton House Roads. Paving 0.8 miles of Bledsoe Ferry Levy Trail.    | 3R Maintenance-Resurfacing            | Benton County, MO  | 2015          |

\*This information is an overview of the FLAP projects information. It is subject to change at any time. For additional details or clarifications, please contact the Federal Lands Highway Division offices or visit the State FLAP webpage.

Project ID

- FW BIMU 107(1)
- MO FLAP BNCLWY BR(1)
- MO FLAP BNTN TRLK(1)
- MO FLAP BTS STLN(1)
- MO FLAP CRTR 151(1)
- MO FLAP CRTR CR201(1)
- MO FLAP DOT 118(1)
- MO FLAP DOT 67(1)
- MO FLAP DOT T(1)
- MO FLAP GRDWW TRL(1)
- MO FLAP GWVL GRNT(1)
- MO FLAP JKSJ LNGV(1)
- MO FLAP JKSJ TRL(1)
- MO FLAP JSN DDTRL(1)
- MO FLAP MNRO PV1R(1)
- MO FLAP OSCL LNCH(1)
- MO FLAP PHLP 7550(1)
- MO FLAP WASH 207(1)
- MO FLAP WASH 657(1)
- MO FLAP WASH CR(1)
- MO FLAP WRSW HTAR(1)

