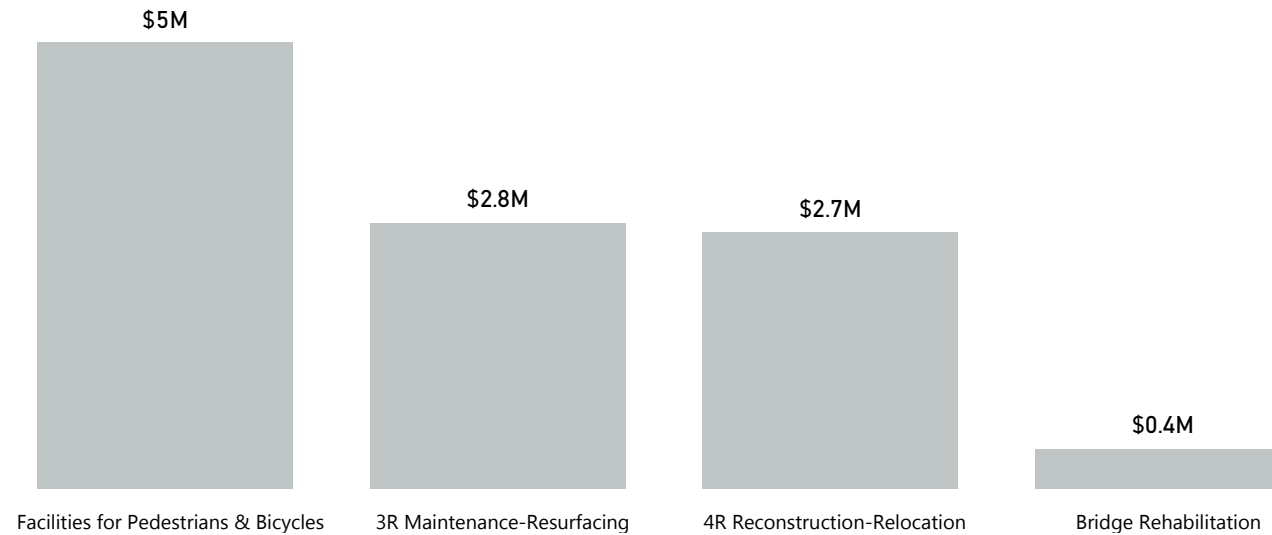
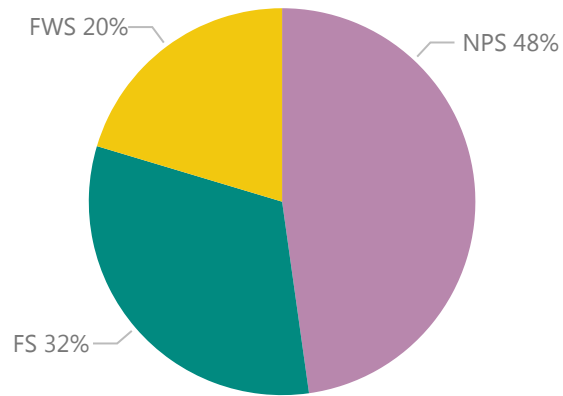


Federal Lands Access Program (FLAP)

Minnesota

Total project's costs by FLMA Accessed



Local Match
18.58%

Projects Programmed
12

FLAP Funds Programmed
\$10.7M

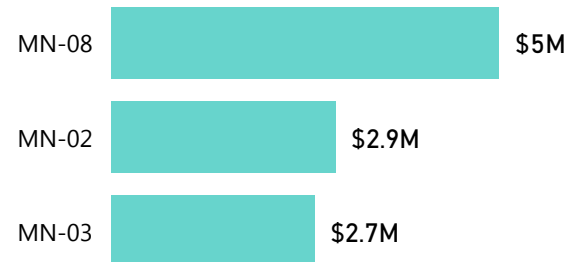
Federal Lands Highway Division
EFLHD

Call for Projects information

Start Date	End Date	No. applications received	Total Access funds requested
8/1/2013	11/4/2013	9	\$8,927,725
11/17/2014	2/13/2015	18	\$4,620,000
9/15/2016	12/16/2016	21	\$18,388,319

\$32M

Congressional District



FLAP Allocations by fiscal year

FY 2013	FY 2014	FY 2015	FY 2016	FY 2017	FY 2018	TOTAL
\$1,345,862	\$1,355,972	\$1,328,788	\$1,478,028	\$1,477,756	\$1,385,255	\$8,371,661

FLAP Obligations/Expenditures by fiscal year

FY 2013	FY 2014	FY 2015	FY 2016	FY 2017	FY 2018	TOTAL
\$0	\$2,602,686	\$0	\$1,220,982	\$1,295,720	\$2,130,758	\$7,250,145

Programming Decisions Committee Members

Name	Phone	E-mail	Title
Lynnette Roshell	651- 366-3822	lynnette.roshell@state.mn.us	State Aid Engineer
Seth Greenwood	507- 931-1760	sgreenwood@co.nicollet.mn.us	Public Works Director/County Enginee...
Jacinda Russell	571-434-1543	Jacinda.Russell@dot.gov	Access Program Manager

FLAP Loan/Credits by fiscal year

FY 2013	FY 2014	FY 2015	FY 2016	FY 2017	FY 2018	TOTAL
\$0	\$0	\$0	\$0	(\$383,441)	\$1,800,000	\$1,416,559

Project ID	Project Name- Description	Improvement type	Delivery Agency	Delivery Year
MN FLAP STLOUIS 44(1)	Rehabilitate 8 miles of CSAH 44 from CSAH 16 to CR 547 in St Louis County, MN.	3R Maintenance-Resurfacing	County w DOT S&O	2020
MN FLAP BLTRMI 39(3)	Reconstruct 2.8 miles of Route 39 in Beltrami County	3R Maintenance-Resurfacing	Local w MNDOT S&O	2019
MN FLAP TR WCRDRP(2)	Reconstruction and improvement to pavement infrastructure at WCRDRP.	3R Maintenance-Resurfacing	Three Rivers Park District w MNDOT S&O	2019
MN 43	Cedar Avenue Trailhead / Dakota Co.	Facilities for Pedestrians & Bicycles	County w DOT S&O	2019
MN FLAP TR WCRDRP(1)	Reconstruction and improvement to pavement infrastructure at WCRDRP.	Facilities for Pedestrians & Bicycles	Three Rivers Park District	2018
MN FLAP DAKOTA 45(2)	Construct 10-ft wide, 1.7 mile long, paved trail on the Mississippi River Trail (MRT), Dakota County	Facilities for Pedestrians & Bicycles	Dakota County, MN	2017
MN FLAP BLTRMI 39(2)	Reconstruct 3.5 mile segment of Minnesota Forest Highway 3 & drainage improvements, Beltrami County.	4R Reconstruction-Relocation	Beltrami County, MN	2017
MN FLAP BLMTN OCA(1)	Construct 0.5 mile paved segment along Old Cedar Avenue Trail & rehabilitate the parking lot.	Facilities for Pedestrians & Bicycles	City of Bloomington, MN	2016
MN FLAP LK BR7065(1)	Preserve the Fernberg Rd (CSAH 18) bridge (#7065) over Garden Lake, Lake County, MN.	Bridge Rehabilitation	Lake County, MN	2016
MN FLAP BRNVL TRL(1)	Construct the 3.5 mile paved Black Dog Trail in the City of Burnsville, MN	Facilities for Pedestrians & Bicycles	City of Burnsville, MN	2016
MN FLAP DAKOTA 45(1)	Construct a 10-foot wide, five-mile long paved trail on the Mississippi River Trail in Dakota County	Facilities for Pedestrians & Bicycles	Dakota County, MN	2015
MN FLAP BLTRMI 39(1)	Reconstruct a 4.8-mile segment of County State Aid Highway 39 (Minnesota Forest Highway 3) in Beltra	4R Reconstruction-Relocation	Beltrami County, MN	2014

*This information is an overview of the FLAP projects information. It is subject to change at any time. For additional details or clarifications, please contact the Federal Lands Highway Division offices or visit the State FLAP webpage.

Project ID

- MN 43
- MN FLAP BLMTN OCA(1)
- MN FLAP BLTRMI 39(1)
- MN FLAP BLTRMI 39(2)
- MN FLAP BLTRMI 39(3)
- MN FLAP BRNVL TRL(1)
- MN FLAP DAKOTA 45(1)
- MN FLAP DAKOTA 45(2)
- MN FLAP LK BR7065(1)
- MN FLAP STLOUIS 44(1)
- MN FLAP TR WCRDRP(1)
- MN FLAP TR WCRDRP(2)

