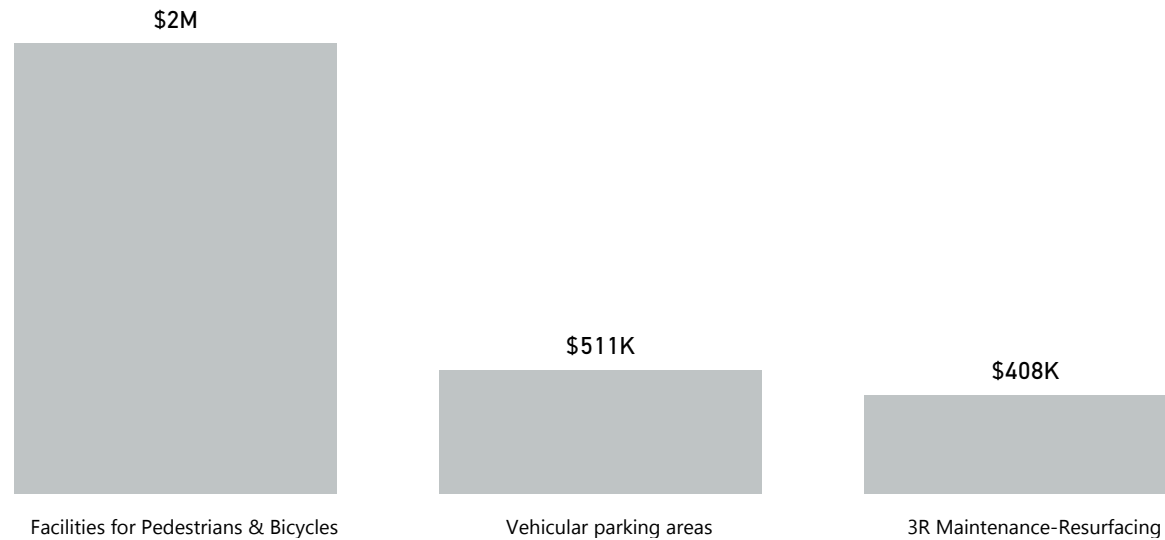
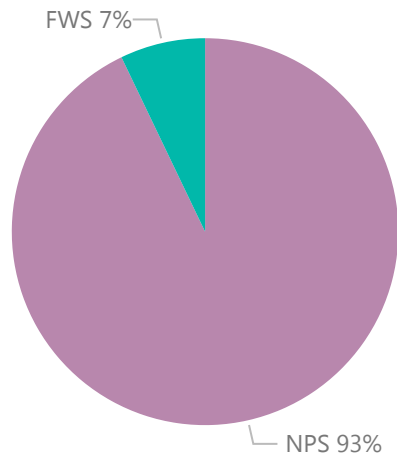


## Federal Lands Access Program (FLAP)

# Massachusetts

### Total project's costs by FLMA Accessed



Local Match  
**19.88%**

Projects Programmed  
**8**

FLAP Funds Programmed  
**\$2.9M**

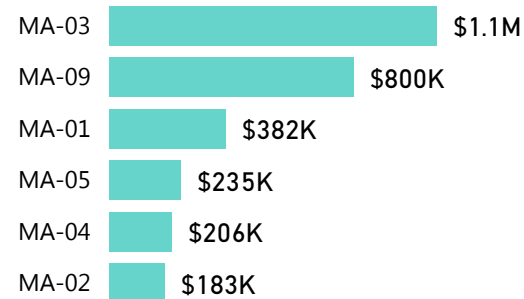
Federal Lands Highway Division  
**EFLHD**

### Call for Projects information

Start Date	End Date	No. applications received	Total Access funds requested
12/2/2013	3/3/2014	2	\$1,050,000
1/19/2015	4/17/2015	7	\$1,275,000
7/15/2016	10/14/2016	5	\$1,657,615

**\$4M**

### Congressional District



### FLAP Allocations by fiscal year

FY 2013	FY 2014	FY 2015	FY 2016	FY 2017	FY 2018	TOTAL
\$371,731	\$374,523	\$367,015	\$387,325	\$387,252	\$503,858	\$2,391,704

### FLAP Obligations/Expenditures by fiscal year

FY 2013	FY 2014	FY 2015	FY 2016	FY 2017	FY 2018	TOTAL
\$0	\$0	\$0	\$7,117	\$253,844	\$157,500	\$418,461

### Programming Decisions Committee Members

Name	Phone	E-mail	Title
Paul Mission	508-824-1367	pmission@srpedd.org	Transportation Planning Manager, Sou...
Derek Krevat	857-368-8868	derek.krevat@state.ma.us	Transportation Planner, MassDOT
Jacinda Russell	571-434-1543	Jacinda.Russell@dot.gov	Access Program Manager

### FLAP Loan/Credits by fiscal year

FY 2013	FY 2014	FY 2015	FY 2016	FY 2017	FY 2018	TOTAL
\$0	\$0	\$0	\$0	(\$504,650)	\$901,000	\$396,350

Project ID	Project Name- Description	Improvement type	Delivery Agency	Delivery Year
MA FLAP LOWELL PED(1)	Construction of sidewalks and signage along Canalway pedestrian system and repair Pawtucket Canal bridge	Facilities for Pedestrians & Bicycles	City of Lowell, MA	2019
MA FLAP DCR TRL(1)	Design multi-use trail to improve safety for users from Veterans Memorial Bridge to City of Taunton.	Facilities for Pedestrians & Bicycles	State- MA DCR	2019
MA FLAP NAN WWNT(1)	Design multi-use path for bikers and pedestrians along a 2.25 mile section of Wauwint Road.	Facilities for Pedestrians & Bicycles	Town of Nantucket w MassDOT S&O	2019
MA FLAP HADLEY MDY(1)	Rehabilitate 3,000 feet of Moody Bridge Road, a gravel Town of Hadley owned road.	3R Maintenance-Resurfacing	Local- Town of Hadley w MassDOT S&O	2019
MA FLAP LGMDW PNDS(1)	Rehabilitate Pondsides Rd, a section of Tina Lane including a gravel parking area, replace 2 culverts	3R Maintenance-Resurfacing	Town of Longmeadow, MA	2018
MA FLAP HADLEY TRL(1)	Rehabilitate New England National Scenic Trail and Connecticut River Paddlers Trail	Facilities for Pedestrians & Bicycles	Pioneer Valley Planning Commission	2018
MA FLAP LOWELL RW(1)	Extend Merrimack Riverwalk pedestrian path & construct a plaza/overlook, and deck for viewing.	Facilities for Pedestrians & Bicycles	City of Lowell, MA	2016
MA FLAP NEBE PKGR(1)	Structural repairs to the Elm St. Parking Garage	Vehicular parking areas	City of New Bedford, MA	2016

\*This information is an overview of the FLAP projects information. It is subject to change at any time. For additional details or clarifications, please contact the Federal Lands Highway Division offices or visit the State FLAP webpage.

Project ID

- MA FLAP DCR TRL(1)
- MA FLAP HADLEY MDY(1)
- MA FLAP HADLEY TRL(1)
- MA FLAP LGMDW PNDS(1)
- MA FLAP LOWELL PED(1)
- MA FLAP LOWELL RW(1)
- MA FLAP NAN WWNT(1)
- MA FLAP NEBE PKGR(1)

