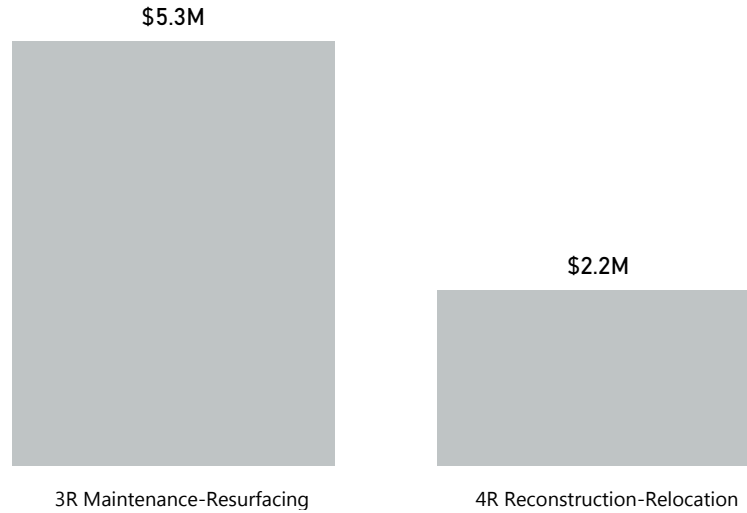
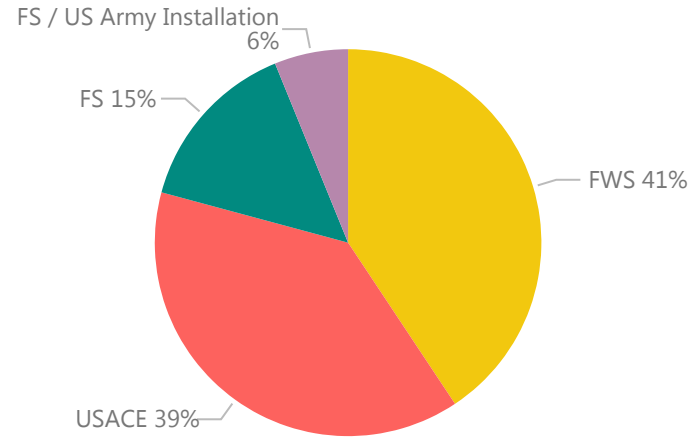


## Federal Lands Access Program (FLAP)

# Louisiana

### Total project's costs by FLMA Accessed



Local Match  
**19.59%**

Projects Programmed  
**9**

FLAP Funds Programmed  
**\$7.5M**

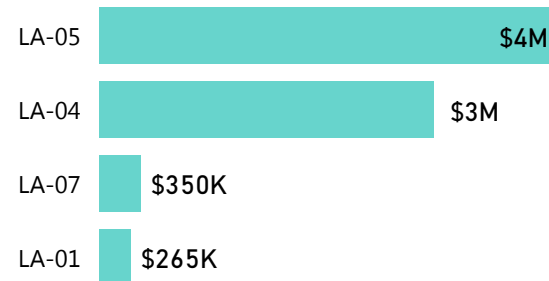
Federal Lands Highway Division  
**EFLHD**

### Call for Projects information

**\$22M**

Start Date	End Date	No. applications received	Total Access funds requested
3/3/2014	6/6/2014	1	\$960,000
12/15/2014	3/13/2015	1	\$536,000
9/15/2016	12/16/2016	14	\$20,713,682

### Congressional District



### FLAP Allocations by fiscal year

FY 2013	FY 2014	FY 2015	FY 2016	FY 2017	FY 2018	TOTAL
\$1,253,394	\$1,262,809	\$1,237,493	\$1,279,262	\$1,279,026	\$1,358,169	\$7,670,153

### FLAP Obligations/Expenditures by fiscal year

FY 2013	FY 2014	FY 2015	FY 2016	FY 2017	FY 2018	TOTAL
\$0	\$0	\$0	\$750,000	\$534,380	\$425,375	\$1,709,756

### Programming Decisions Committee Members

Name	Phone	E-mail	Title
Connie Porter-Betts	225-379-1297	connie.porter@la.gov	Transportation Planning Administrator
Marie Walsh	225-767-9184	marie.walsh@la.gov	Director/ Louisiana Transportation Re...
Jacinda Russell	571-434-1543	Jacinda.Russell@dot.gov	Access Program Manager

### FLAP Loan/Credits by fiscal year

FY 2013	FY 2014	FY 2015	FY 2016	FY 2017	FY 2018	TOTAL
\$0	\$0	\$0	(\$750,000)	(\$1,275,965)	\$2,708,458	\$682,493

Project ID	Project Name- Description	Improvement type	Delivery Agency	Delivery Year
LA FLAP BPPJ BD(1) CV(1)	Rehabilitation of roughly 4.1 miles of Bodcau Dam Road and 3.2 of Cotton Valley Road.	3R Maintenance-Resurfacing	Local w State DOT letting/S&O	2019
LA FLAP CREOLE PTL(1)	Provide multiple enhancements to Pintail Dr.(3 miles) on Cameron Prairie National Wildlife Refuge.	3R Maintenance-Resurfacing	FWS	2019
LA FLAP RAPDS VLR(1)	Complete the rehabilitation of 5.93 miles of Valentine Lake Road that connects to LA 121.	3R Maintenance-Resurfacing	Rapides Parish Police Jury/Meyer, Meyer, LaCroix & Hixson	2018
LA FLAP WFP CREEK(1)	To reconstruct Creek Road that was washed away in 2016 flooding.	4R Reconstruction-Relocation	LA DOTD	2018
LA FLAP CONC POOLE(1)	Resurface/drainage improvements along Poole Rd to access the Bayou Cocodrie National Wildlife Refuge	3R Maintenance-Resurfacing	FWS	2017
LA FLAP NATCH ODRA(1)	Rehabilitate and place an aggregate overlay along 4.90 miles of Odra Levee Road	3R Maintenance-Resurfacing	Parish of Natchitoches County, LA	2017
LA FLAP DOT 10(1)	Resurface existing LA 10 from Look Out Road to 850' East of Bailey Road in Vernon Parish for a total	3R Maintenance-Resurfacing	LA DOTD	2017
LA FLAP DOT 20(1)	Stabilize and overlay the Quebec overpass on I-20 with asphaltic concrete.	4R Reconstruction-Relocation	LA DOTD	2017

\*This information is an overview of the FLAP projects information. It is subject to change at any time. For additional details or clarifications, please contact the Federal Lands Highway Division offices or visit the State FLAP webpage.

Project ID

- LA FLAP BPPJ BD(1) CV(1)
- LA FLAP CONC POOLE(1)
- LA FLAP CREOLE PTL(1)
- LA FLAP DOT 10(1)
- LA FLAP DOT 20(1)
- LA FLAP NATCH ODRA(1)
- LA FLAP RAPDS VLR(1)
- LA FLAP WFP CREEK(1)

