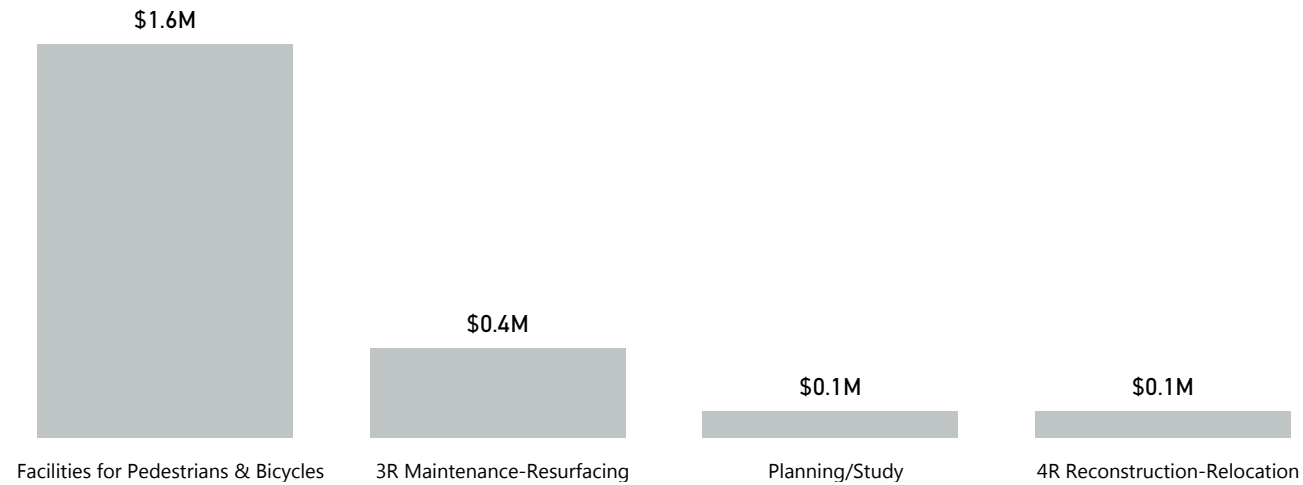
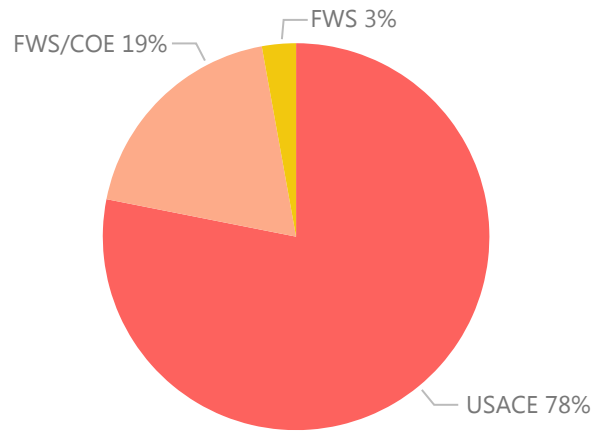


# Federal Lands Access Program (FLAP)

## Iowa

### Total project's costs by FLMA Accessed



Local Match  
**20.00%**

Projects Programmed  
**6**

FLAP Funds Programmed  
**\$2.2M**

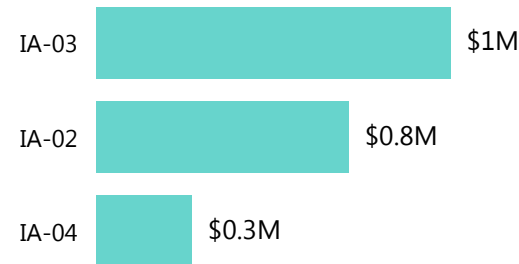
Federal Lands Highway Division  
**EFLHD**

### Call for Projects information

Start Date	End Date	No. applications received	Total Access funds requested
7/1/2013	9/18/2013	4	\$1,166,800
11/17/2014	2/13/2015	2	\$398,181
7/15/2016	10/14/2016	7	\$4,460,225

**\$6M**

### Congressional District



### FLAP Allocations by fiscal year

FY 2013	FY 2014	FY 2015	FY 2016	FY 2017	FY 2018	TOTAL
\$327,674	\$330,136	\$323,518	\$278,442	\$278,390	\$382,480	\$1,920,640

### FLAP Obligations/Expenditures by fiscal year

FY 2013	FY 2014	FY 2015	FY 2016	FY 2017	FY 2018	TOTAL
\$0	\$219,967	\$0	\$1,999	\$1,058,009	\$1,214	\$1,281,189

### Programming Decisions Committee Members

Name	Phone	E-mail	Title
Matt Chambers	515-239-1409	matthew.chambers@dot.iowa.gov	Transportation Planner, Office of Progr...
Todd Kinney	563-244-0564	tkinney@clintoncounty-ia.gov	Clinton County Engineer
Jacinda Russell	571-434-1543	Jacinda.Russell@dot.gov	Access Program Manager

### FLAP Loan/Credits by fiscal year

FY 2013	FY 2014	FY 2015	FY 2016	FY 2017	FY 2018	TOTAL
\$0	\$0	\$0	\$0	\$498,275	(\$374,799)	\$123,476

Project ID	Project Name- Description	Improvement type	Delivery Agency	Delivery Year
IA FLAP JASPER TRL(1)	Construct a multi-use trail between Prairie City and Neal Smith NWR.	Facilities for Pedestrians & Bicycles	Jasper Co	2018
IA FLAP JNSN TRL(1)	Construction of a 4.3 mile hard-surfaced, concrete trail from Seven Sisters Road to Polk Avenue.	Facilities for Pedestrians & Bicycles	Johnson County Conservation Board, IA	2017
IA FLAP DNR EDNR(1)	Regrade road, provide a gravel parking lot, and construct concrete boat ramp.	3R Maintenance-Resurfacing	Iowa DNR	2016
IA FLAP DM NSTRL(1)	Resurface and widen 1 mile of the Neal Smith Trail beginning at Riverview Park and heading north	3R Maintenance-Resurfacing	City of Des Moines, IA	2015
IA FLAP CLNTN 170(1)	Rehabilitate 1,110 ft. of 170th Street, with full depth reclamation and asphalt overlay.	4R Reconstruction-Relocation	Clinton County, IA	2015
IA FLAP LOUSA X61(1)	Study possibility of connecting Great River Road & MS River Trail to bike route in Muscatine County.	Planning/Study	Louisa County, IA	2015

\*This information is an overview of the FLAP projects information. It is subject to change at any time. For additional details or clarifications, please contact the Federal Lands Highway Division offices or visit the State FLAP webpage.

Project ID

- IA FLAP CLNTN 170(1)
- IA FLAP DM NSTRL(1)
- IA FLAP DNR EDNR(1)
- IA FLAP JASPER TRL(1)
- IA FLAP JNSN TRL(1)
- IA FLAP LOUSA X61(1)

