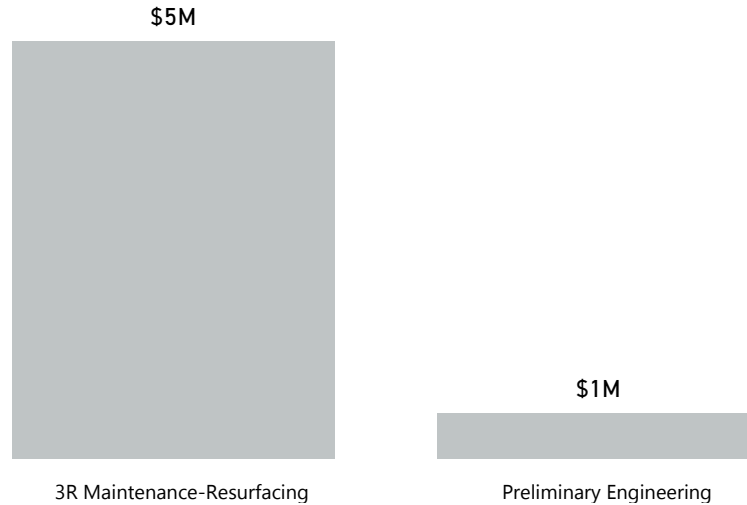
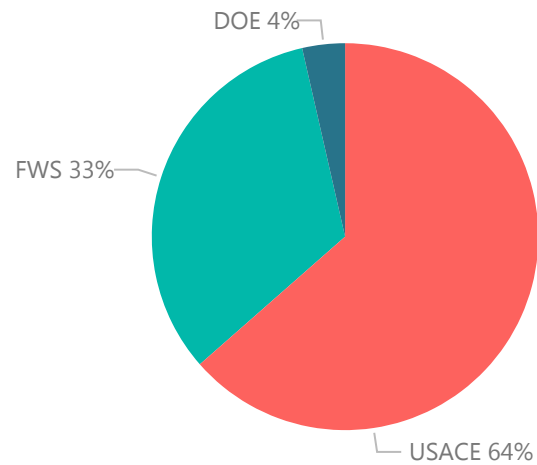


Federal Lands Access Program (FLAP)

Illinois

Total project's costs by FLMA Accessed



Local Match
19.85%

Projects Programmed
10

FLAP Funds Programmed
\$5.8M

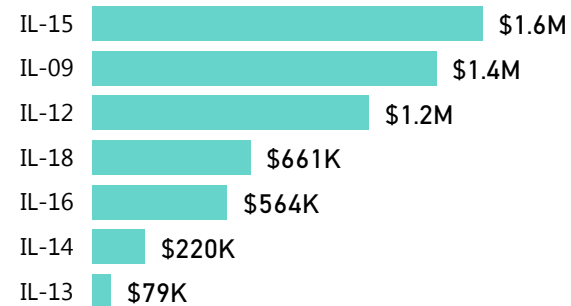
Federal Lands Highway Division
EFLHD

Call for Projects information

\$15M

Start Date	End Date	No. applications received	Total Access funds requested
7/1/2013	8/30/2013	3	\$2,324,712
11/17/2014	2/13/2015	12	\$2,622,931
9/15/2016	12/16/2016	15	\$9,689,467

Congressional District



FLAP Allocations by fiscal year

FY 2013	FY 2014	FY 2015	FY 2016	FY 2017	FY 2018	TOTAL
\$904,153	\$910,945	\$892,682	\$808,695	\$808,545	\$593,443	\$4,918,463

FLAP Obligations/Expenditures by fiscal year

FY 2013	FY 2014	FY 2015	FY 2016	FY 2017	FY 2018	TOTAL
\$0	\$1,524,170	\$1,316	\$718,402	\$266,542	\$494,992	\$3,005,421

Programming Decisions Committee Members

Name	Phone	E-mail	Title
Tom Klasner	618-498-9074	Tklasner@jerseycounty-il.us	Jersey County Engineer, Illinois Associa...
Maureen Kastl	217-782-0765	Maureen.Kastl@illinois.gov	Bureau Chief of Local Roads & Streets
Jacinda Russell	571-434-1543	Jacinda.Russell@dot.gov	Access Program Manager

FLAP Loan/Credits by fiscal year

FY 2013	FY 2014	FY 2015	FY 2016	FY 2017	FY 2018	TOTAL
\$0	\$0	\$0	\$0	(\$627,164)	\$270,000	(\$357,164)

Project ID	Project Name- Description	Improvement type	Delivery Agency	Delivery Year
IL FLAP KANE 360(1)	Construct a right-turn lane on Kirk Road northeast-bound onto Pine Street and the Fermilab campus.	3R Maintenance-Resurfacing	Kane County, IL	2018
IL FLAP CLHN 68(1), 96(1)	Resurface and widen TR 68, TR 96, and TR 96A	3R Maintenance-Resurfacing	Calhoun County, IL	2018
IL FLAP PLSK PV1R(2)	Resurface Big Creek Road and Cache Chapel Road in Pulaski County, IL.	3R Maintenance-Resurfacing	Pulaski County, IL	2018
IL FLAP FRKN CH19(1)	Resurface 1.56 miles of Marcum Branch Road	3R Maintenance-Resurfacing	Franklin County, IL	2018
IL FLAP SHELBY CH5(1)	Resurface County Highway 5 and improve drainage	3R Maintenance-Resurfacing	Shelby County, IL	2018
IL FLAP LSAL CH34(1)	Relocation of Dee Bennett Rd from Route 178 to east of entrance to Starved Rock Lock and Dam.	Preliminary Engineering	LaSalle County, IL	2016
IL FLAP WMSN 1900(1)	Upgrade and resurface 3.8 miles along Grassy Road in Williamson County, IL.	3R Maintenance-Resurfacing	Williamson County, IL	2016
IL FLAP DOT 909(1)	Rehabilitate the Old Highway 13/Wolf Creek Rd Intersection near Crab Orchard Nat'l Wildlife Refuge.	3R Maintenance-Resurfacing	IL DOT	2015
IL FLAP PLSK PV1R(1)	Place bituminous surface treatment (Class A2) to existing aggregate roadway (Butter Ridge Road)	3R Maintenance-Resurfacing	Pulaski County, IL	2015
IL FLAP MLTR 625E(1)	Rehabilitate Wilborn Creek Road (County Road 625E).	3R Maintenance-Resurfacing	Moultrie County, IL	2015

*This information is an overview of the FLAP projects information. It is subject to change at any time. For additional details or clarifications, please contact the Federal Lands Highway Division offices or visit the State FLAP webpage.

Project ID

- IL FLAP CLHN 68(1), 96(1)
- IL FLAP DOT 909(1)
- IL FLAP FRKN CH19(1)
- IL FLAP KANE 360(1)
- IL FLAP LSAL CH34(1)
- IL FLAP MLTR 625E(1)
- IL FLAP PLSK PV1R(1)
- IL FLAP PLSK PV1R(2)
- IL FLAP SHELBY CH5(1)
- IL FLAP WMSN 1900(1)

