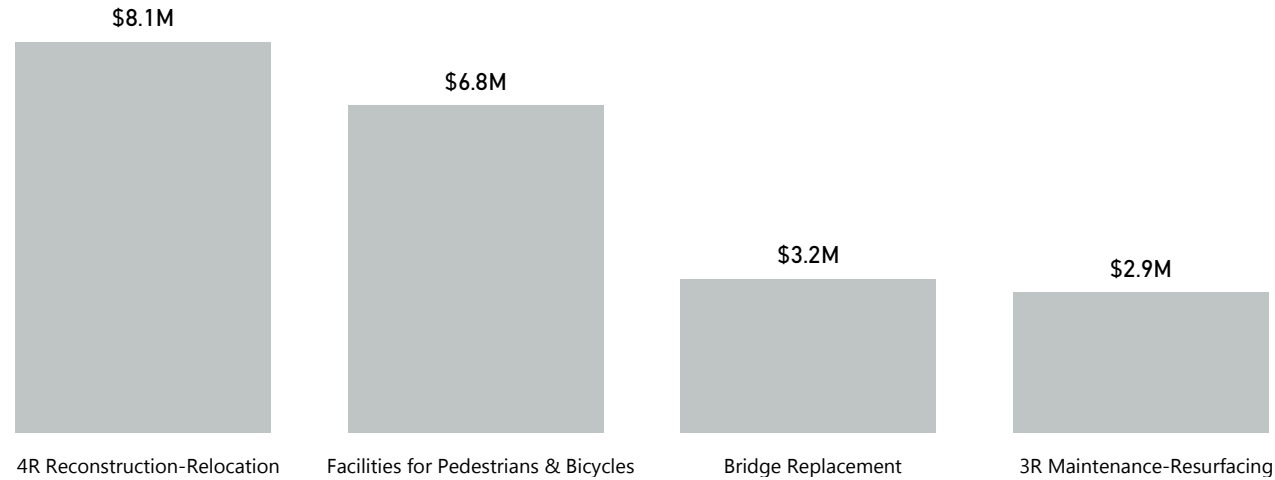
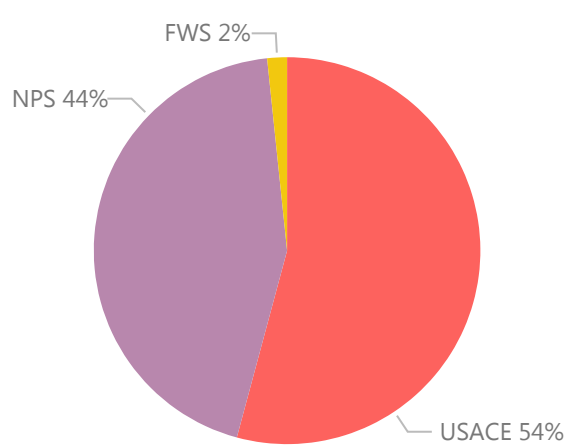


Federal Lands Access Program (FLAP)

Georgia

Total project's costs by FLMA Accessed



Local Match
19.52%

Projects Programmed
12

FLAP Funds Programmed
\$21.0M

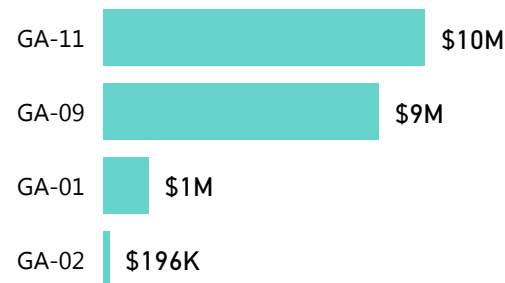
Federal Lands Highway Division
EFLHD

Call for Projects information

Start Date	End Date	No. applications received	Total Access funds requested
3/23/2014	5/16/2014	4	\$5,777,809
12/15/2014	3/13/2015	9	\$11,117,634
9/15/2016	12/16/2016	5	\$1,721,636

\$19M

Congressional District



FLAP Allocations by fiscal year

FY 2013	FY 2014	FY 2015	FY 2016	FY 2017	FY 2018	TOTAL
\$2,315,626	\$2,333,021	\$2,286,247	\$2,346,179	\$2,345,745	\$2,303,482	\$13,930,300

FLAP Obligations/Expenditures by fiscal year

FY 2013	FY 2014	FY 2015	FY 2016	FY 2017	FY 2018	TOTAL
\$0	\$4,550,763	\$0	\$2,328,026	\$1,044,808	\$5,209	\$7,928,806

FLAP Loan/Credits by fiscal year

FY 2013	FY 2014	FY 2015	FY 2016	FY 2017	FY 2018	TOTAL
\$0	\$0	\$0	\$2,560,443	(\$1,300,000)	(\$2,182,000)	(\$921,557)

Programming Decisions Committee Members

Name	Phone	E-mail	Title
Mathhew Risher	404-631-1923	mrisher@dot.ga.gov	Transportation Planning Specialist
Kathleen Bowen	404-522-5022	kbowen@accg.org	Legislative Associate (ACCG)
Jacinda Russell	571-434-1543	Jacinda.Russell@dot.gov	Access Program Manager

Project ID	Project Name- Description	Improvement type	Delivery Agency	Delivery Year
GA FLAP COBB 41(1)	Old HWY 41 Road & Pedestrian Improvements/ Cobb Co.	Facilities for Pedestrians & Bicycles	Cobb Co.	2021
GA FLAP BRTW 276(1)	Resurfacing .7 miles of two 10 ft. lanes with a rural cross-section on Chitwood Cove Road (CR 276).	3R Maintenance-Resurfacing	Bartow Co W GDOT S&O	2020
GA FLAP BRTW 280(1)	Resurfacing 1.6mi of two 10 ft. lanes with rural cross-section on McCaskey Creek Rd (CR 280).	3R Maintenance-Resurfacing	Bartow Co W GDOT S&O	2020
GA FLAP STPHN 227(1)	Mill and overlay apprx 3 in deep for 2.43 mi from the south end of Ayersville Rd. @ W. Currahee St.	3R Maintenance-Resurfacing	Stephens Co. W GDOT S&O	2020
GA FLAP GLYNN FRED(1)	Frederica Road Realignment.	3R Maintenance-Resurfacing	Glynn Co.	2019
GA 22	City of Plains Streetscape Improvements/ City of Plains	Facilities for Pedestrians & Bicycles	EFL	2019
GA FLAP DOT 347(1)	Widen lanes, construct center and right turn lanes, and construct a path along 2.4 miles of SR 347.	4R Reconstruction-Relocation	GDOT	2018
GA FLAP BRTW 633(1)	Reconstruction of approx. 0.4 miles of Glade Rd (CR 633) & relocation of the bridge over Clark Creek	Bridge Replacement	Bartow County, GA	2017
GA FLAP COBB TRL(1)	Construct 3 trail segments (Whitlock Ave, Cheatham Hill Rd, and Burnt Hickory Rd) in Cobb County, GA	Facilities for Pedestrians & Bicycles	Cobb County, GA	2017
GA FLAP HART PV1R(1)	Resurface 4.11 miles of Old Hwy 29 Vanna Waller Rd & 0.56 miles of Main Rd on Long Pt County Park.	3R Maintenance-Resurfacing	Hart County, GA	2016
GA FLAP CTN SWNCN(1)	Resurface 4.1 miles of Suwannee Canal Road & bicycle path from Hwy 121 in Charlton County, GA.	3R Maintenance-Resurfacing	Charlton County, GA	2015
GA FLAP BRTW 384(1)	Pavement rehab of Bartow-Carver Rd and resurface parking lot within Bartow-Carver Park	3R Maintenance-Resurfacing	Bartow County, GA	2015

*This information is an overview of the FLAP projects information. It is subject to change at any time. For additional details or clarifications, please contact the Federal Lands Highway Division offices or visit the State FLAP webpage.

Project ID

- GA 22
- GA FLAP BRTW 276(1)
- GA FLAP BRTW 280(1)
- GA FLAP BRTW 384(1)
- GA FLAP BRTW 633(1)
- GA FLAP COBB 41(1)
- GA FLAP COBB TRL(1)
- GA FLAP CTN SWNCN(1)
- GA FLAP DOT 347(1)
- GA FLAP GLYNN FRED(1)
- GA FLAP HART PV1R(1)
- GA FLAP STPHN 227(1)

