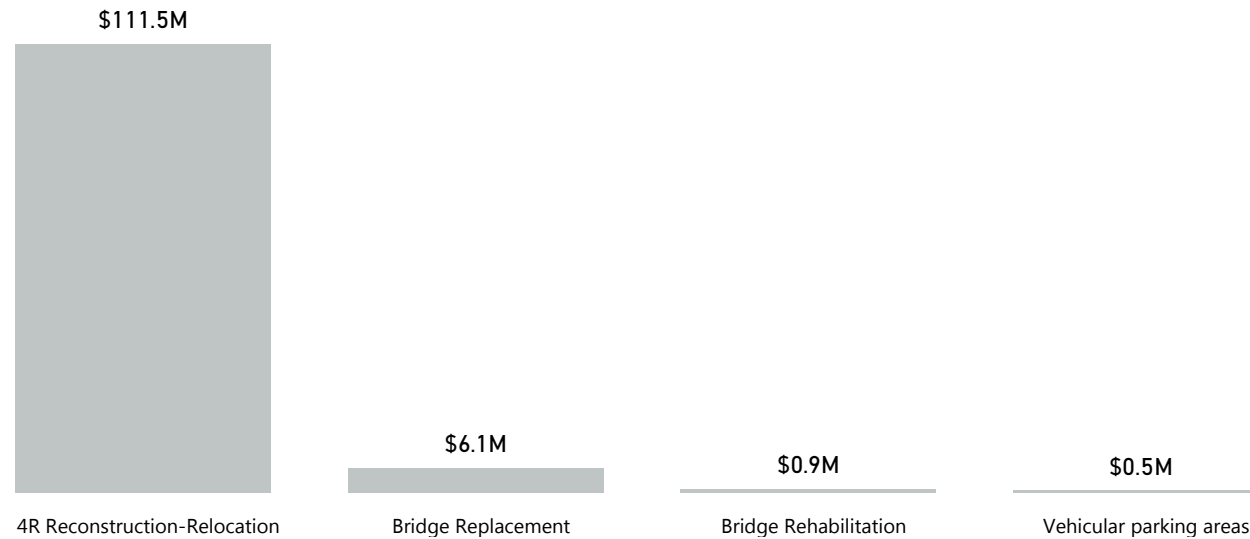
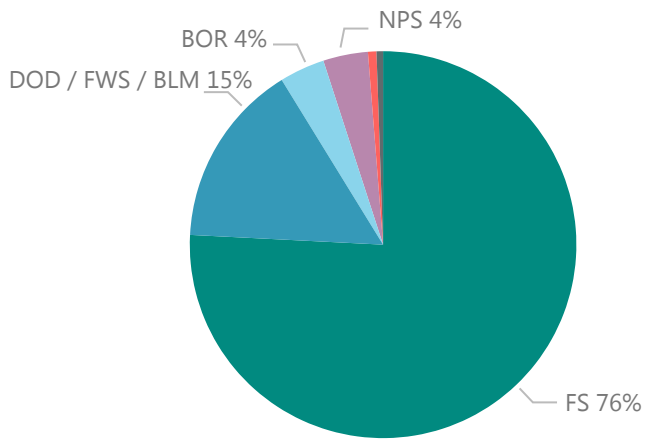


# Federal Lands Access Program (FLAP)

## Arizona

### Total project's costs by FLMA Accessed



Local Match  
**5.70%**

Projects Programmed  
**15**

FLAP Funds Programmed  
**\$118.9M**

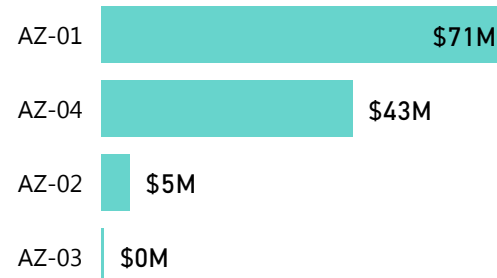
Federal Lands Highway Division  
**CFLHD**

### Call for Projects information

Start Date	End Date	No. applications received	Total Access funds requested
1/2/2013	2/28/2013	35	\$225,148,719
4/18/2016	7/15/2016	31	\$157,151,123

**\$382M**

### Congressional District



### FLAP Allocations by fiscal year

FY 2013	FY 2014	FY 2015	FY 2016	FY 2017	FY 2018	TOTAL
\$13,523,234	\$13,624,821	\$13,351,665	\$13,513,569	\$13,511,070	\$10,590,330	\$78,114,689

### FLAP Obligations/Expenditures by fiscal year

FY 2013	FY 2014	FY 2015	FY 2016	FY 2017	FY 2018	TOTAL
\$6,725,631	\$19,133,078	\$13,981,041	\$11,768,862	\$14,443,881	\$17,459,073	\$83,511,566

### Programming Decisions Committee Members

Name	Phone	E-mail	Title
Todd Emery	602-712-8274	temery@azdot.gov	Statewide Project Management Group ...
Philip Ronnerud	928-865-4762	pronnerud@co.greenlee.az.us	County Engineer, Greenlee County, AZ
Chris Longley	720-963-3733	christopher.longley@dot.gov	Access Program Manager

### FLAP Loan/Credits by fiscal year

FY 2013	FY 2014	FY 2015	FY 2016	FY 2017	FY 2018	TOTAL
(\$6,430,000)	(\$800,000)	\$800,000	(\$6,158,000)	\$900,000	\$6,900,000	(\$4,788,000)

Project ID	Project Name- Description	Improvement type	Delivery Agency	Delivery Year
AZ FLAP SR88(1)	APACHE TRAIL	4R Reconstruction-Relocation	Central Federal Lands Highway Division, FHWA	2021
AZ FLAP SR261(1)	EAGAR TO CRESCENT LAKE	4R Reconstruction-Relocation	Central Federal Lands Highway Division, FHWA	2021
AZ FLAP 62(1)	KING CANYON TRAILHEAD	Vehicular parking areas	Central Federal Lands Highway Division, FHWA	2021
AZ FLAP 237(1)	MORMON LAKE ROAD	4R Reconstruction-Relocation	Central Federal Lands Highway Division, FHWA	2020
AZ FLAP 302(1)	CATTAIL COVE	4R Reconstruction-Relocation	Central Federal Lands Highway Division, FHWA	2019
AZ FLAP 439(1)	MARTINEZ LAKE ROAD	4R Reconstruction-Relocation	Central Federal Lands Highway Division, FHWA	2019
AZ FLAP 202(1)	RED CLOUD MINE ROAD	4R Reconstruction-Relocation	Central Federal Lands Highway Division, FHWA	2019
AZ FLAP SR181(1)	CHIRICAHUA ACCESS ROAD	4R Reconstruction-Relocation	Central Federal Lands Highway Division, FHWA	2018
AZ FLAP 102(1)	FARMERS BRIDGE	Bridge Rehabilitation	Arizona DOT	2018
AZ FLAP 234(3)	LAKE MARY ROAD	4R Reconstruction-Relocation	Central Federal Lands Highway Division, FHWA	2017
AZ FLAP 57(1)/65(1)/81(1)	LYNX CR BR&THUMB BUTTE RD&RED ROCK	4R Reconstruction-Relocation	Central Federal Lands Highway Division, FHWA	2017
AZ FLAP 89(1)	FLAGSTAFF - VISTA OVERLOOK	4R Reconstruction-Relocation	Central Federal Lands Highway Division, FHWA	2015
AZ FLAP 222(1)	ASH CANYON CROSSING	4R Reconstruction-Relocation	Central Federal Lands Highway Division, FHWA	2014
AZ FLAP 249(1)	THREE FORKS ROAD	4R Reconstruction-Relocation	Central Federal Lands Highway Division, FHWA	2014
AZ FLAP 64(3) 199(1) 288(3)	CONTROL,HOUSTON MESA,REYNOLDS CREEK	Bridge Replacement	Central Federal Lands Highway Division, FHWA	2013

\*This information is an overview of the FLAP projects information. It is subject to change at any time. For additional details or clarifications, please contact the Federal Lands Highway Division offices or visit the State FLAP webpage.

- Project ID
- AZ FLAP 102(1)
  - AZ FLAP 202(1)
  - AZ FLAP 234(3)
  - AZ FLAP 237(1)
  - AZ FLAP 302(1)
  - AZ FLAP 439(1)
  - AZ FLAP 57(1)/65(1)/81(1)
  - AZ FLAP 62(1)
  - AZ FLAP SR181(1)
  - AZ FLAP SR261(1)
  - AZ FLAP SR88(1)

