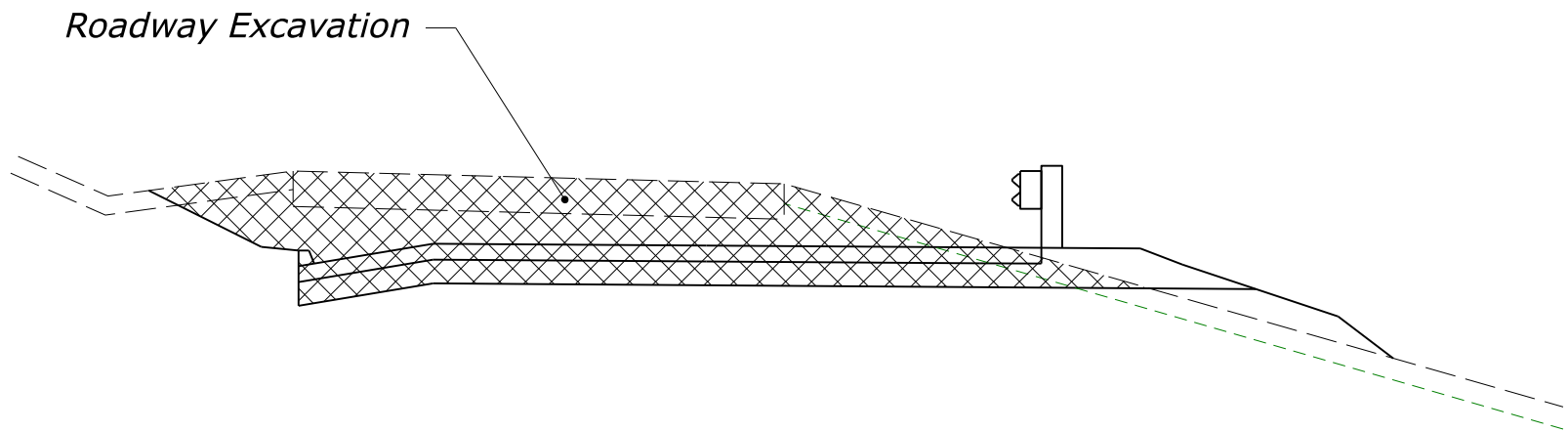


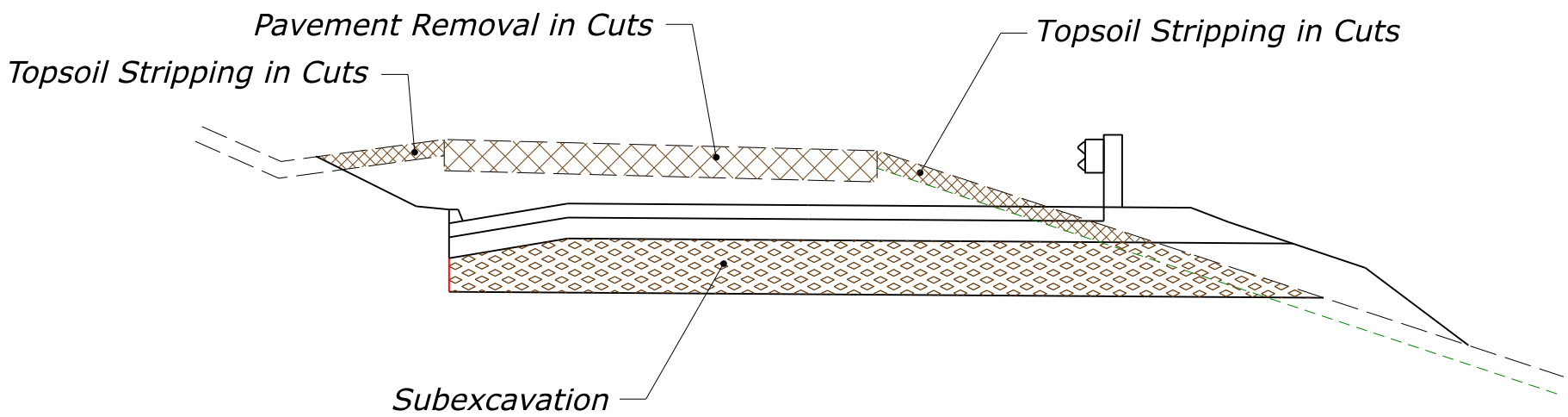
PROJECT	SHEET NUMBER
PROJECT NUMBER	
PROJECT NAME	

Place applicable earthwork representation drawings on sheet and include in the plan set.

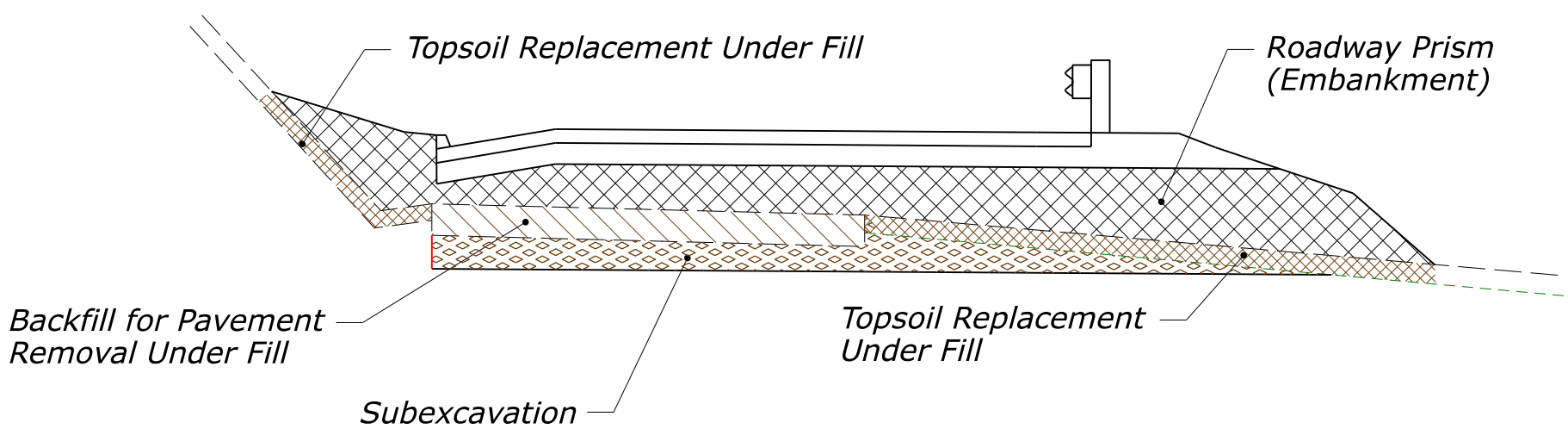
EARTHWORK REPRESENTATION DRAWINGS



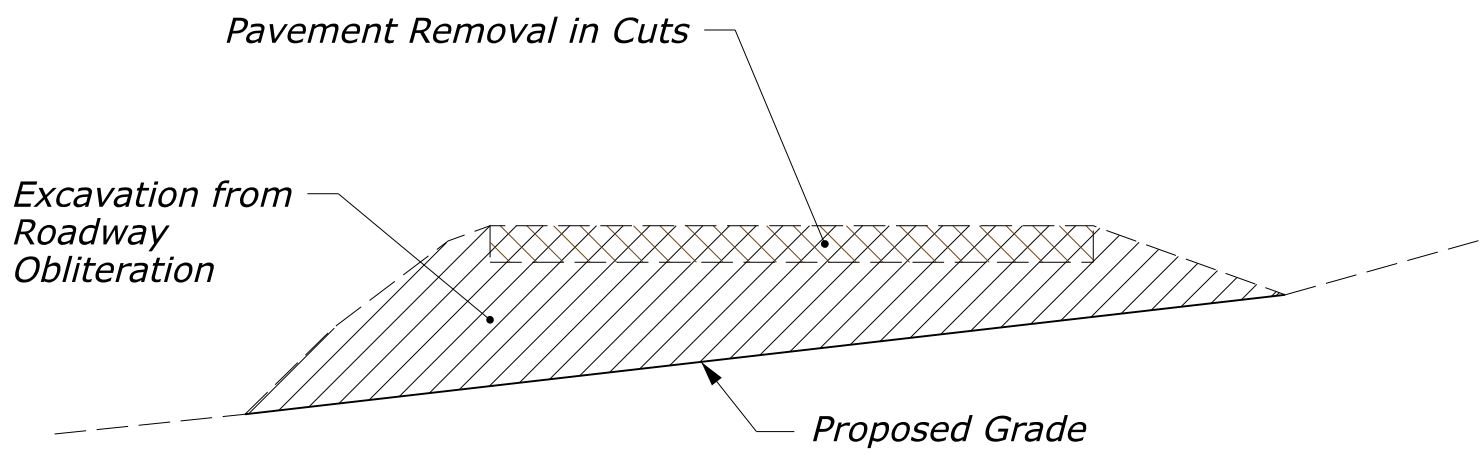
ROADWAY EXCAVATION



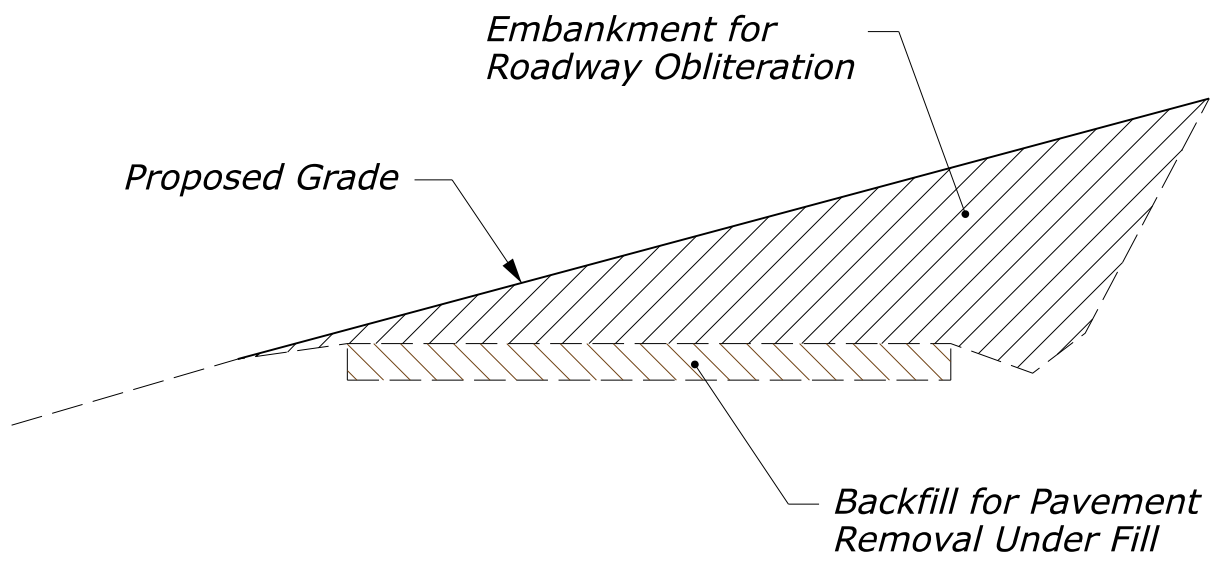
ADJUSTMENTS TO ROADWAY EXCAVATION



ROADWAY EMBANKMENT

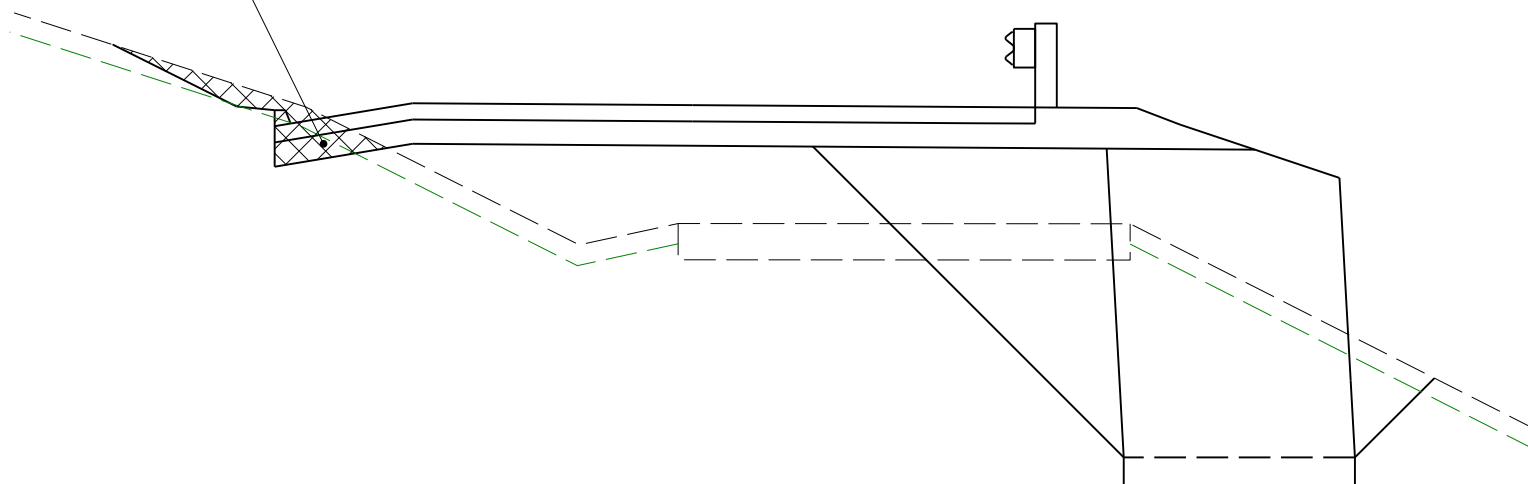


ROADWAY OBLITERATION (EXCAVATION)



ROADWAY OBLITERATION (EMBANKMENT)

Roadway Prism
(Excavation)

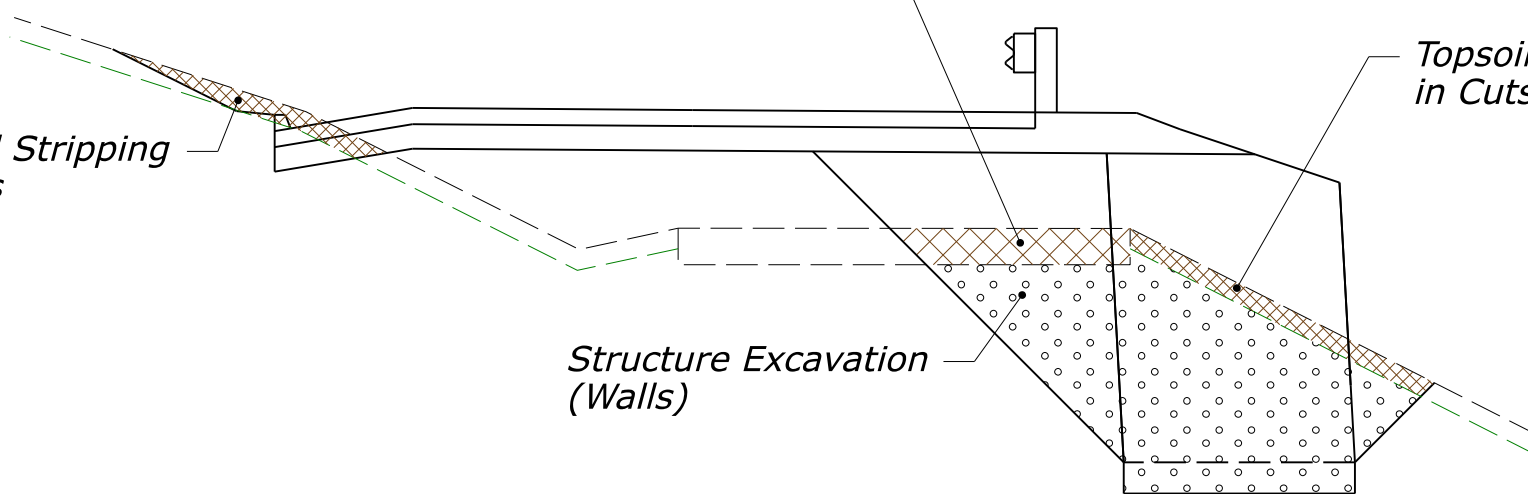


ROADWAY EXCAVATION MSE WALL

Pavement Removal in Cuts

Topsoil Stripping
in Cuts

Topsoil Stripping
in Cuts



Structure Excavation
(Walls)

ADJUSTMENTS TO ROADWAY EXCAVATION MSE WALL

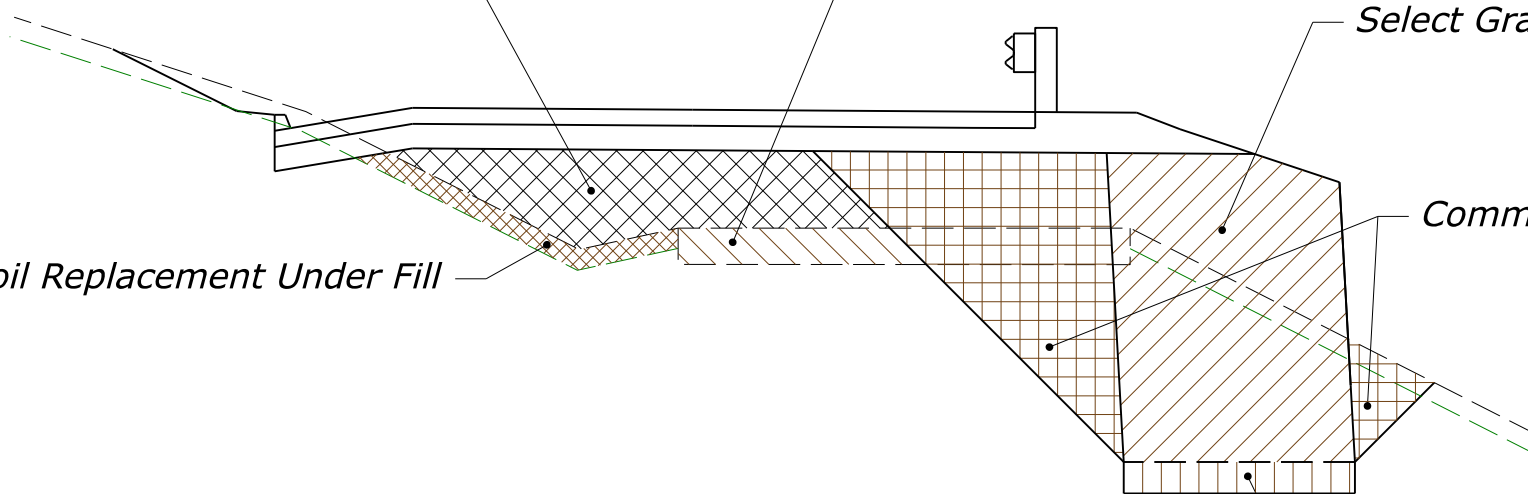
Roadway Prism
(Embankment)

Backfill for Pavement
Removal Under Fill

Select Granular Backfill

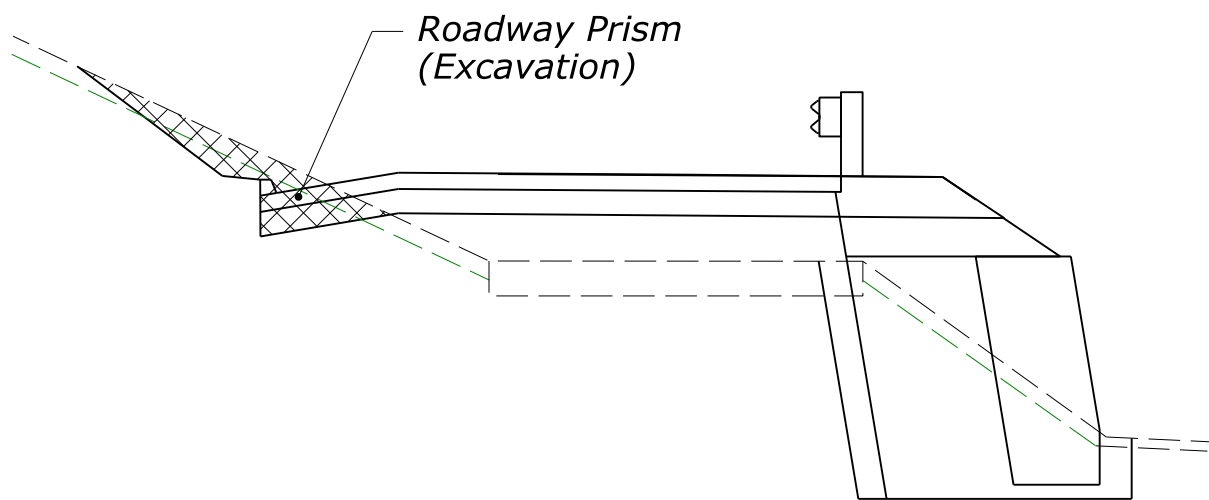
Topsoil Replacement Under Fill

Common Backfill

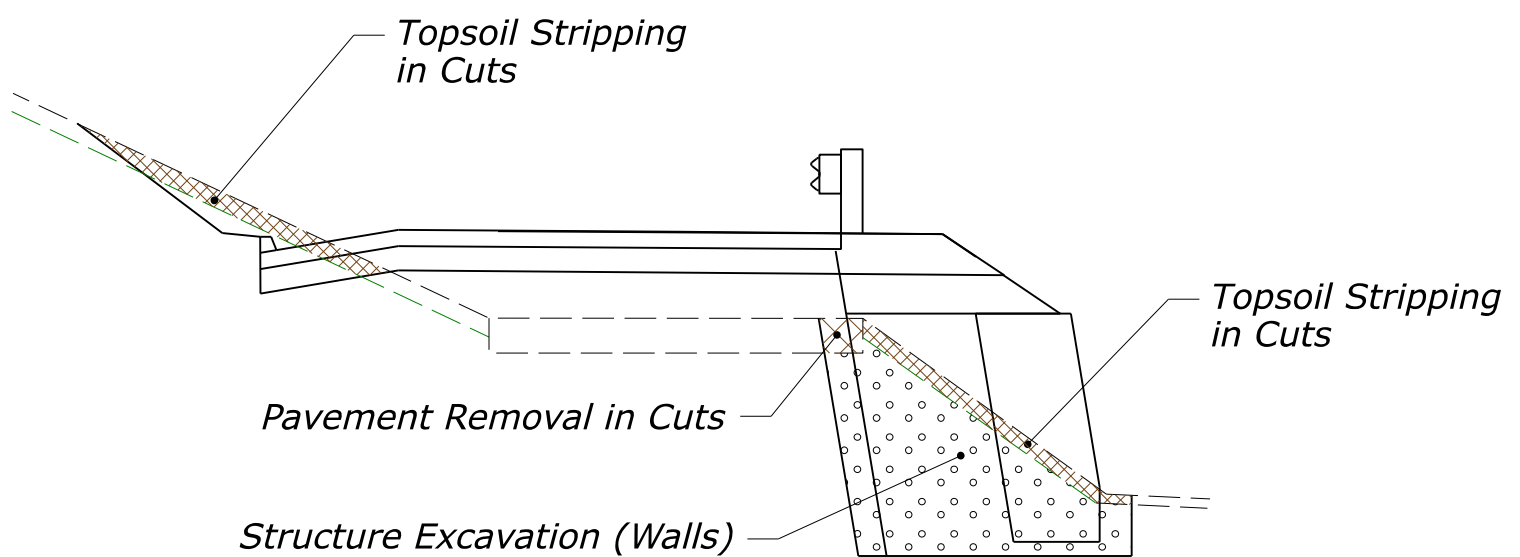


Foundation Fill

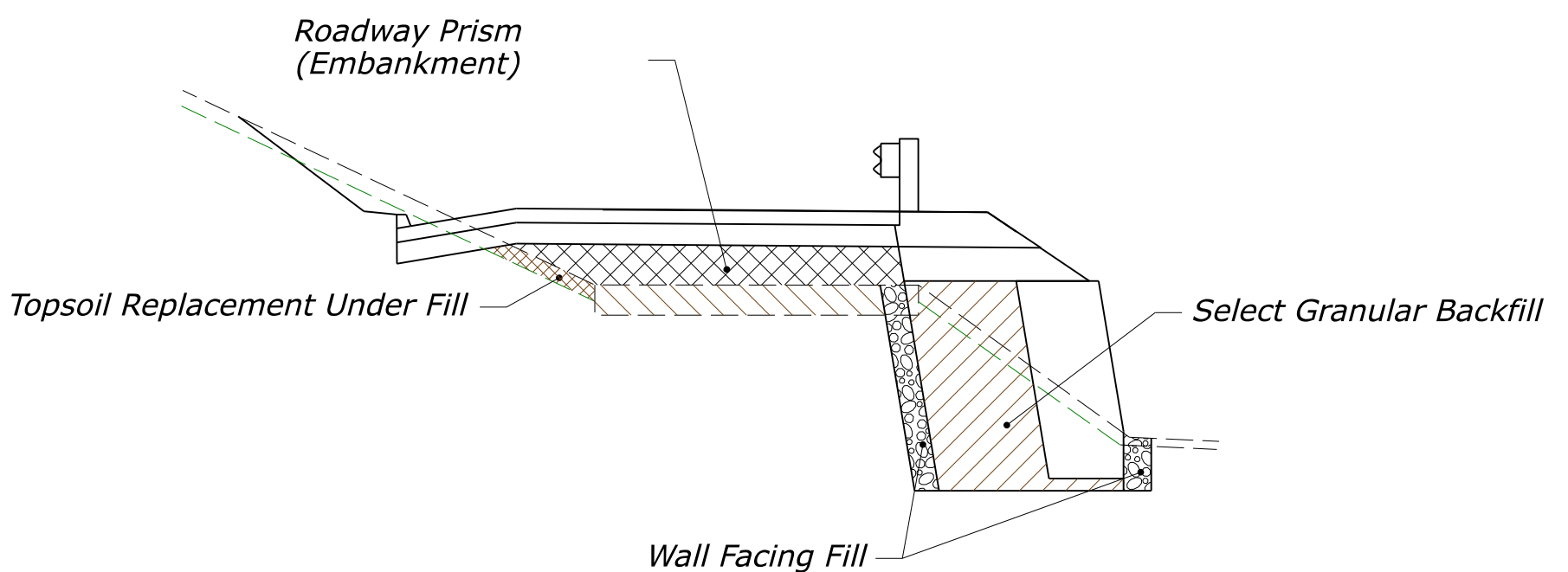
ROADWAY EMBANKMENT MSE WALL



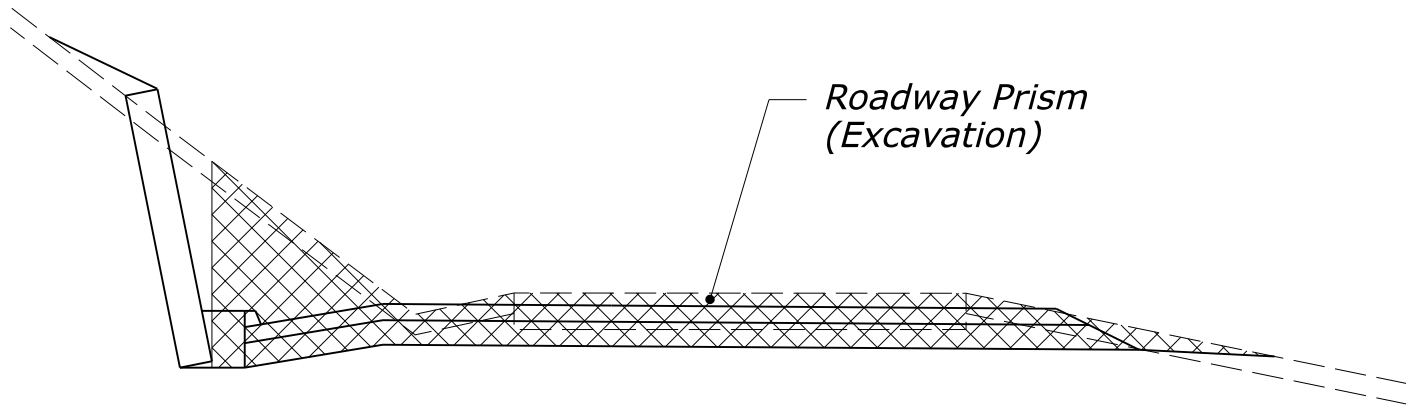
**ROADWAY EXCAVATION
GABION FACED MSE**



**ADJUSTMENTS TO ROADWAY EXCAVATION
GABION FACED MSE WALL**

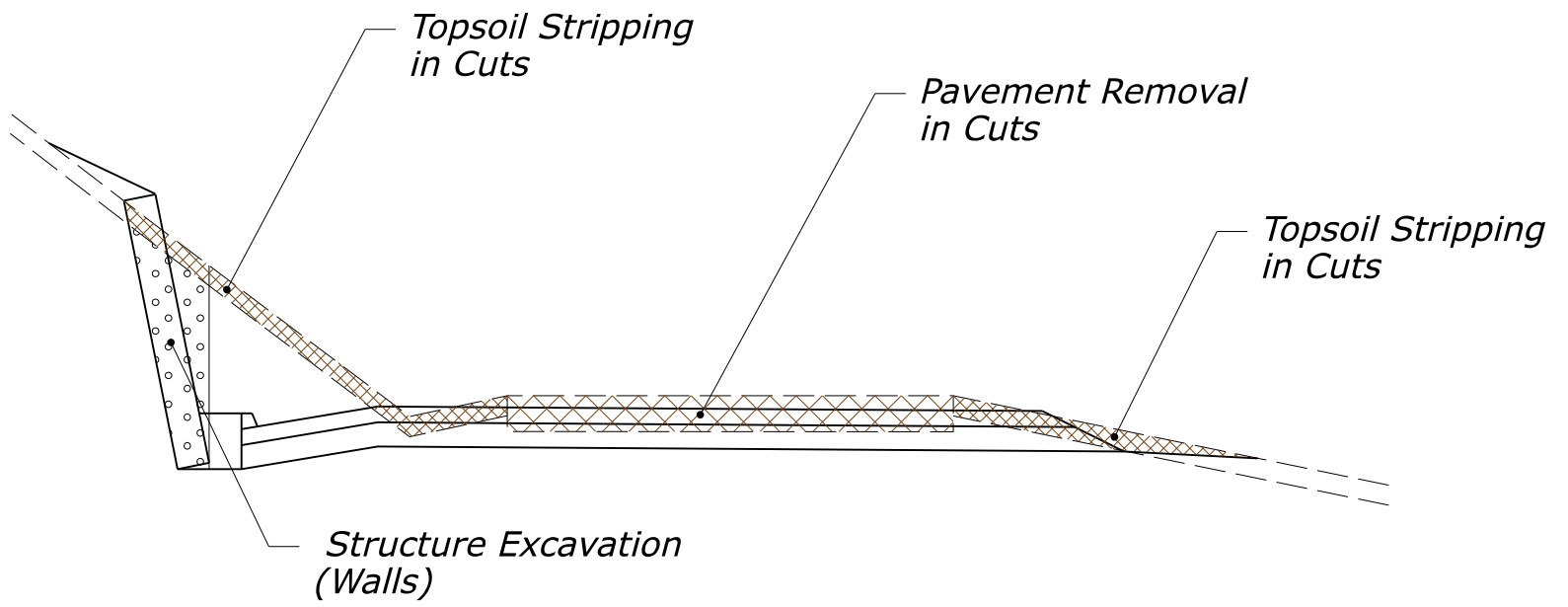


**ROADWAY EMBANKMENT
GABION FACED MSE**



Roadway Prism
(Excavation)

**ROADWAY EXCAVATION
SOIL NAIL WALL**



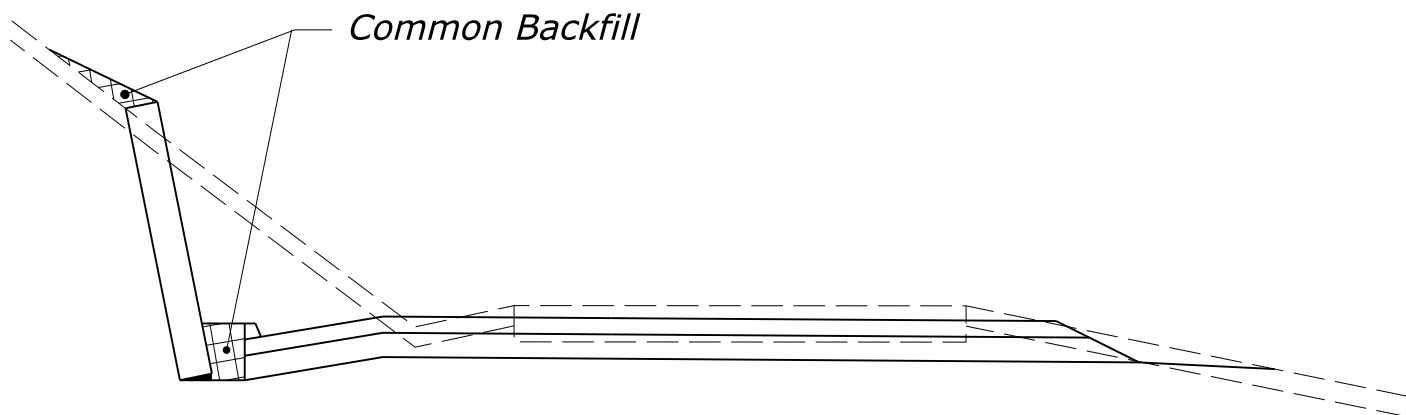
Topsoil Stripping
in Cuts

Pavement Removal
in Cuts

Topsoil Stripping
in Cuts

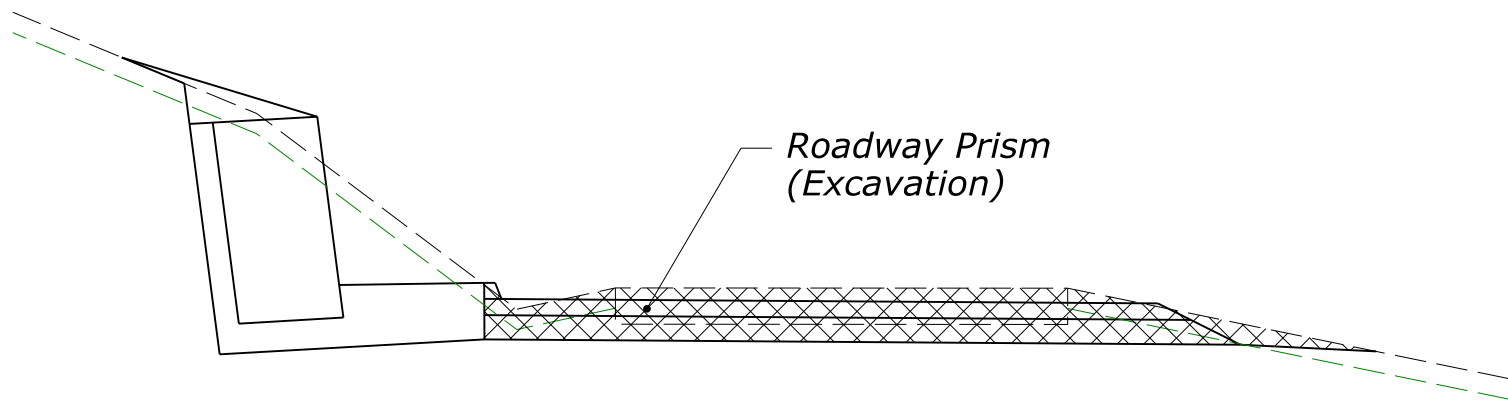
Structure Excavation
(Walls)

**ADJUSTMENTS TO ROADWAY EXCAVATION
SOIL NAIL WALL**

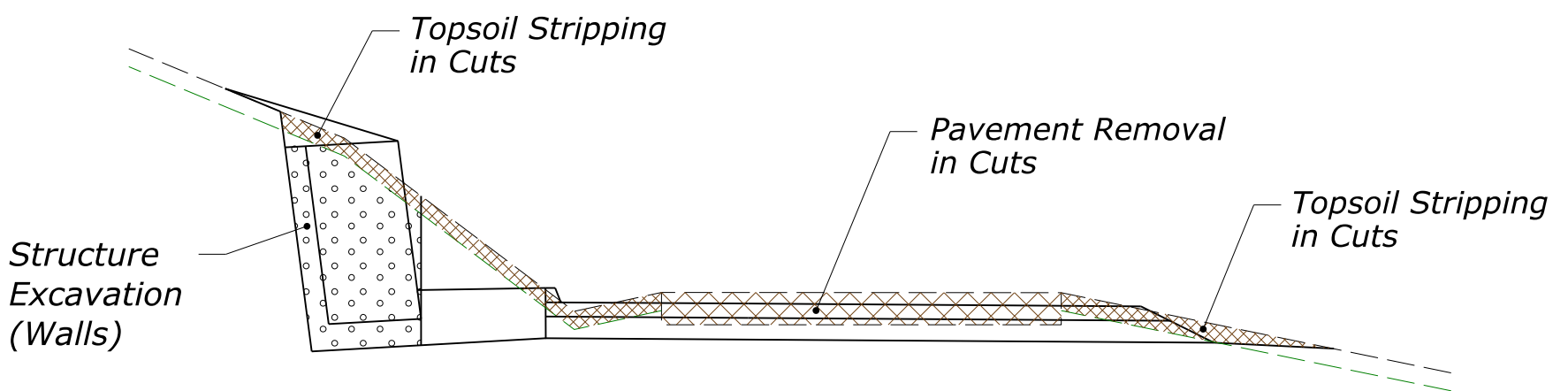


Common Backfill

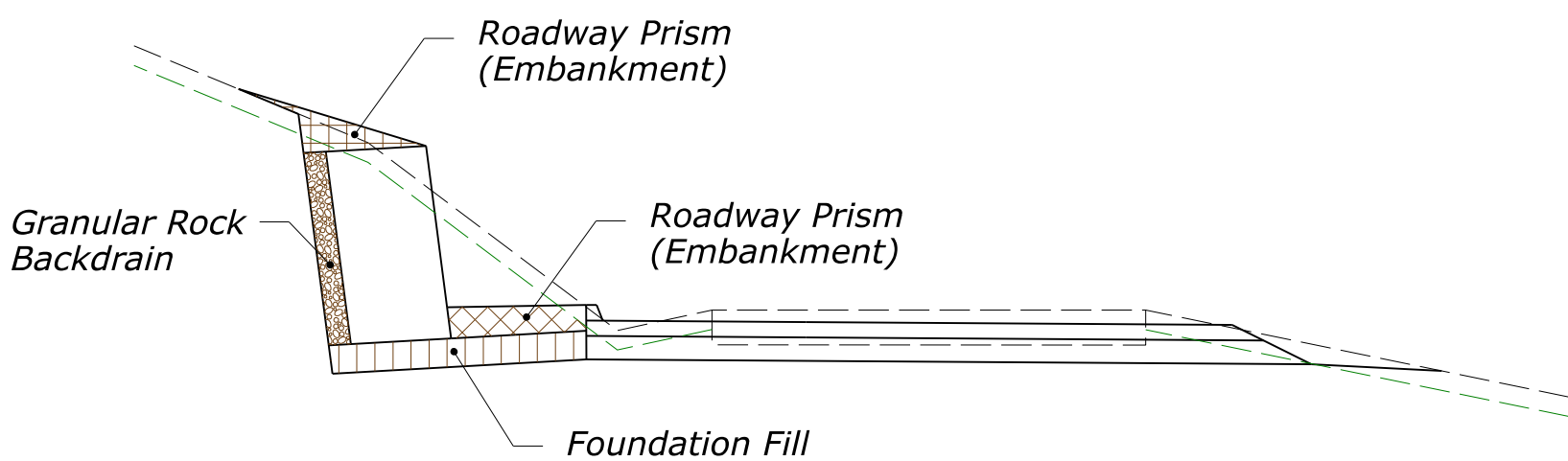
**ROADWAY EMBANKMENT
SOIL NAIL WALL**



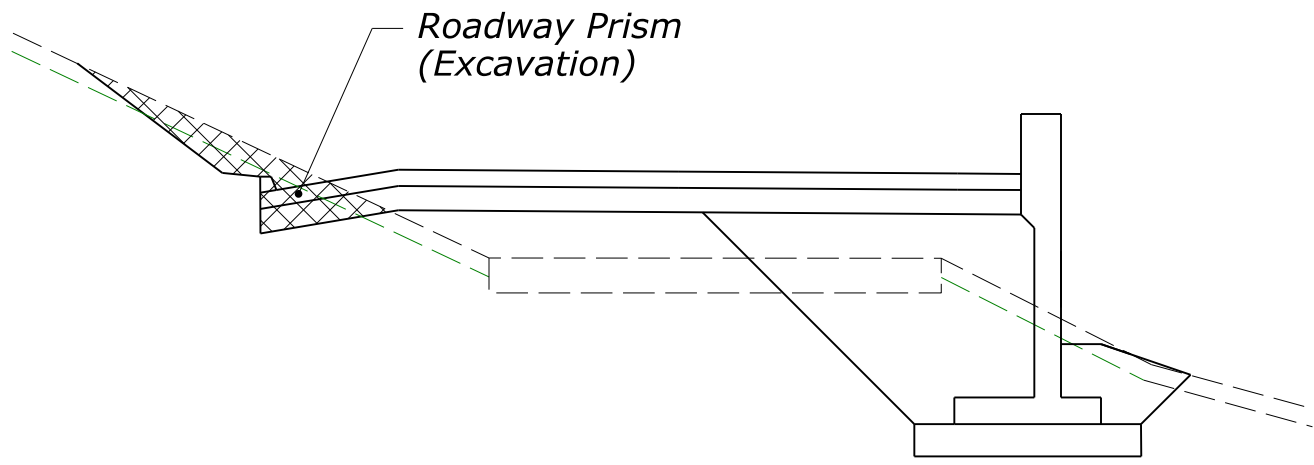
ROADWAY EXCAVATION ROCKERY



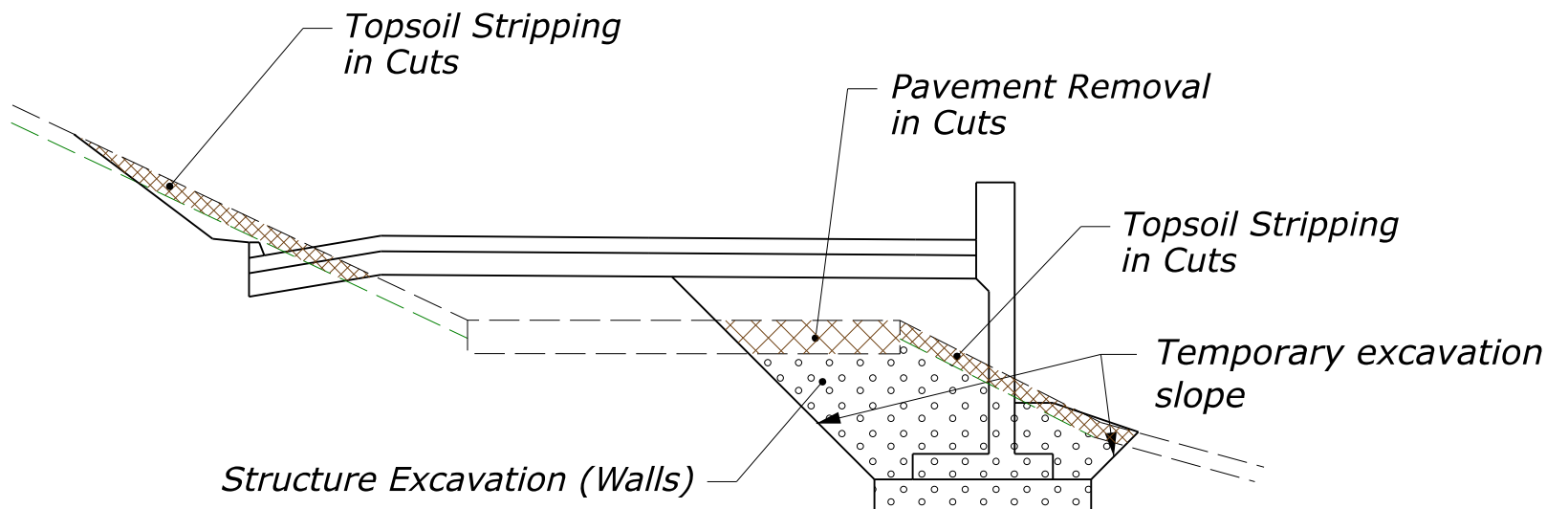
ADJUSTMENTS TO ROADWAY EXCAVATION ROCKERY



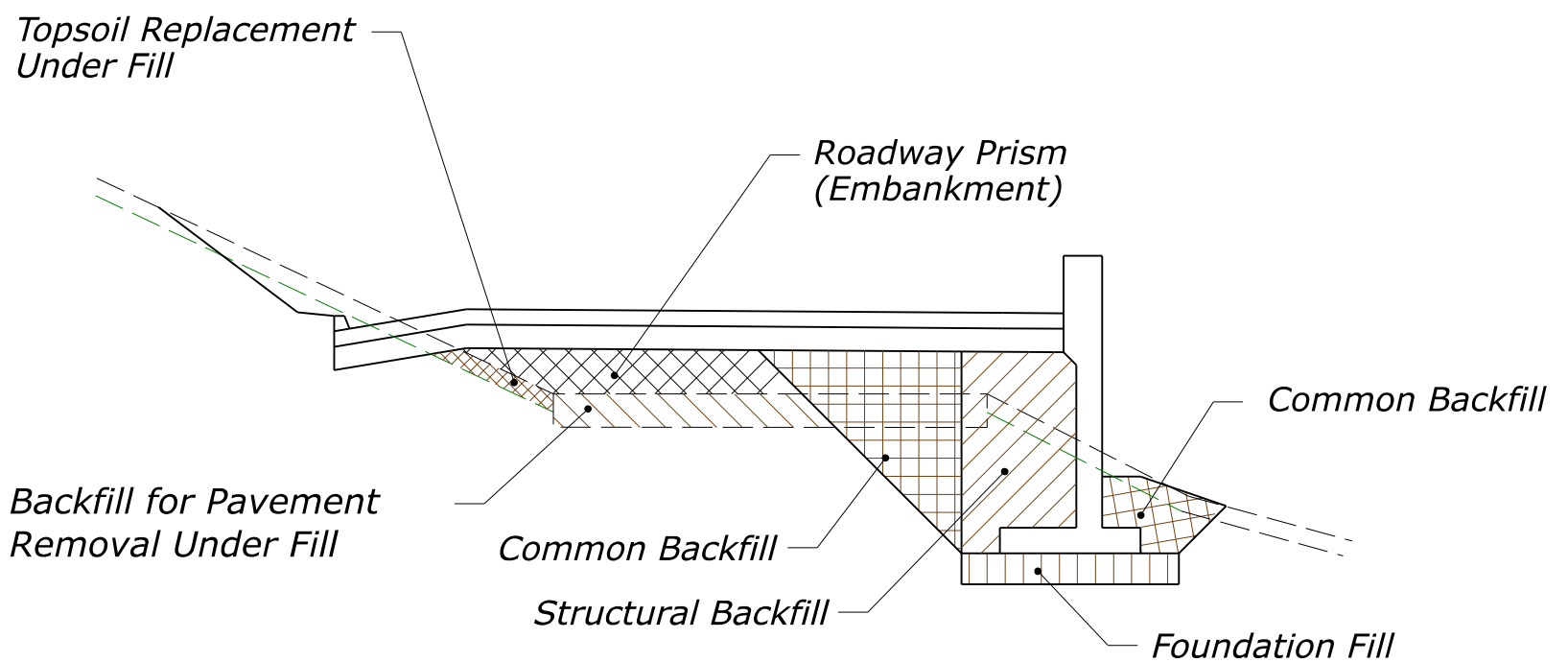
ROADWAY EMBANKMENT ROCKERY



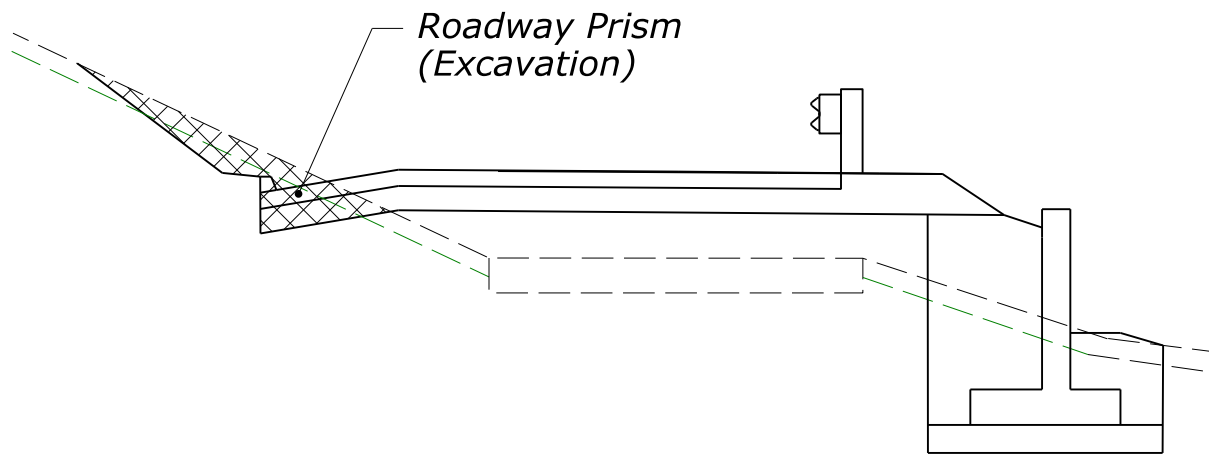
**ROADWAY EXCAVATION
REINFORCED CONCRETE WALL
WITH PARAPET**



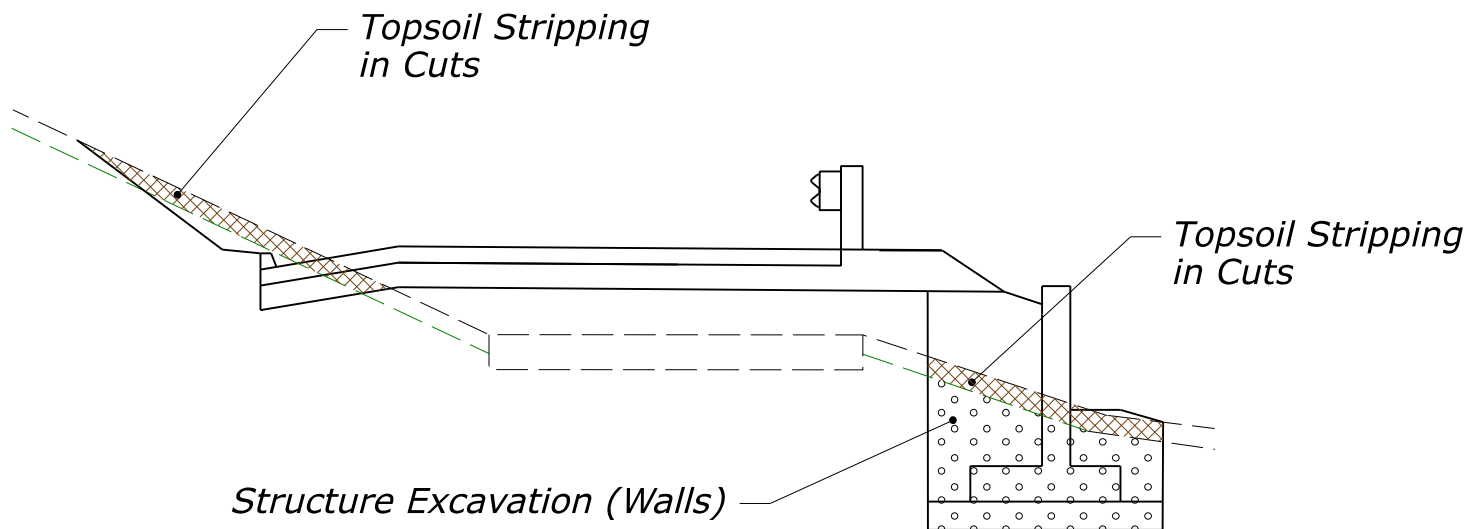
**ADJUSTMENTS TO ROADWAY EXCAVATION
REINFORCED CONCRETE WALL
WITH PARAPET**



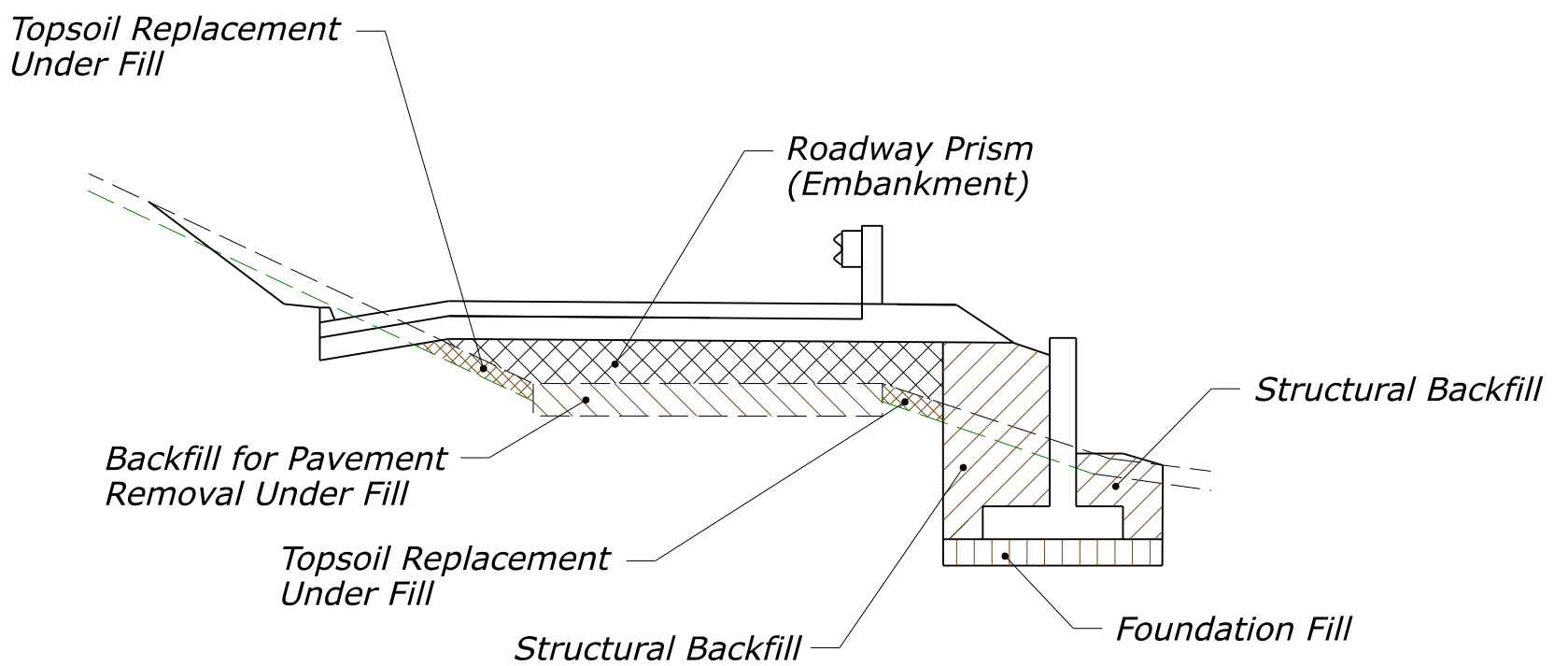
**ROADWAY EMBANKMENT
REINFORCED CONCRETE WALL
WITH PARAPET**



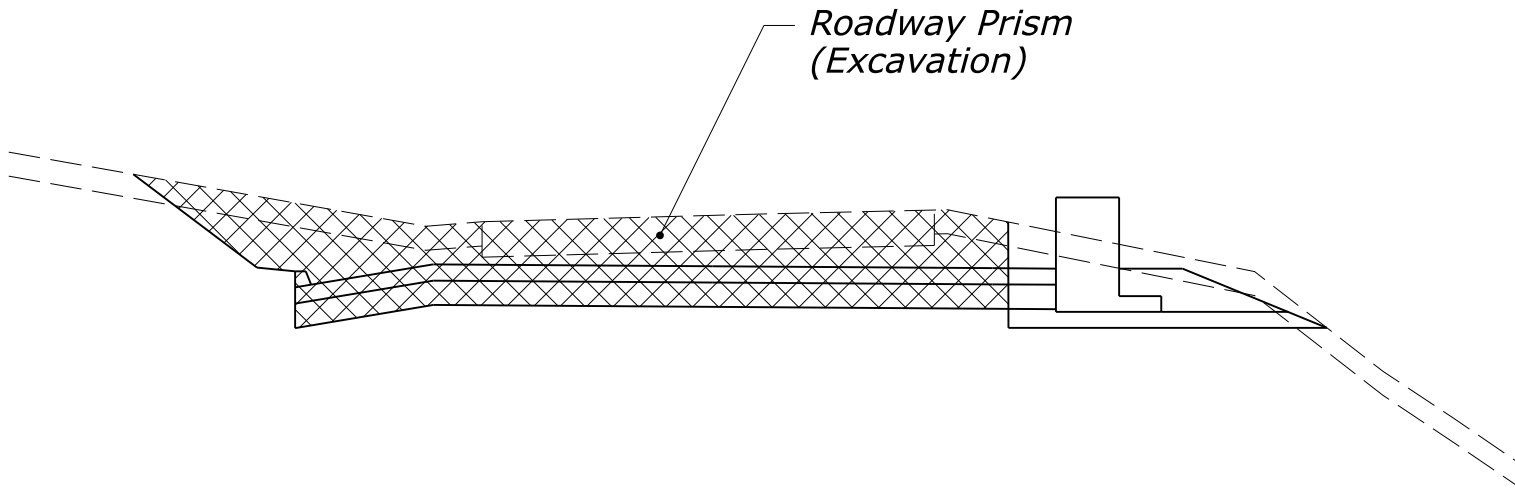
**ROADWAY EXCAVATION
CONCRETE FILL WALL**



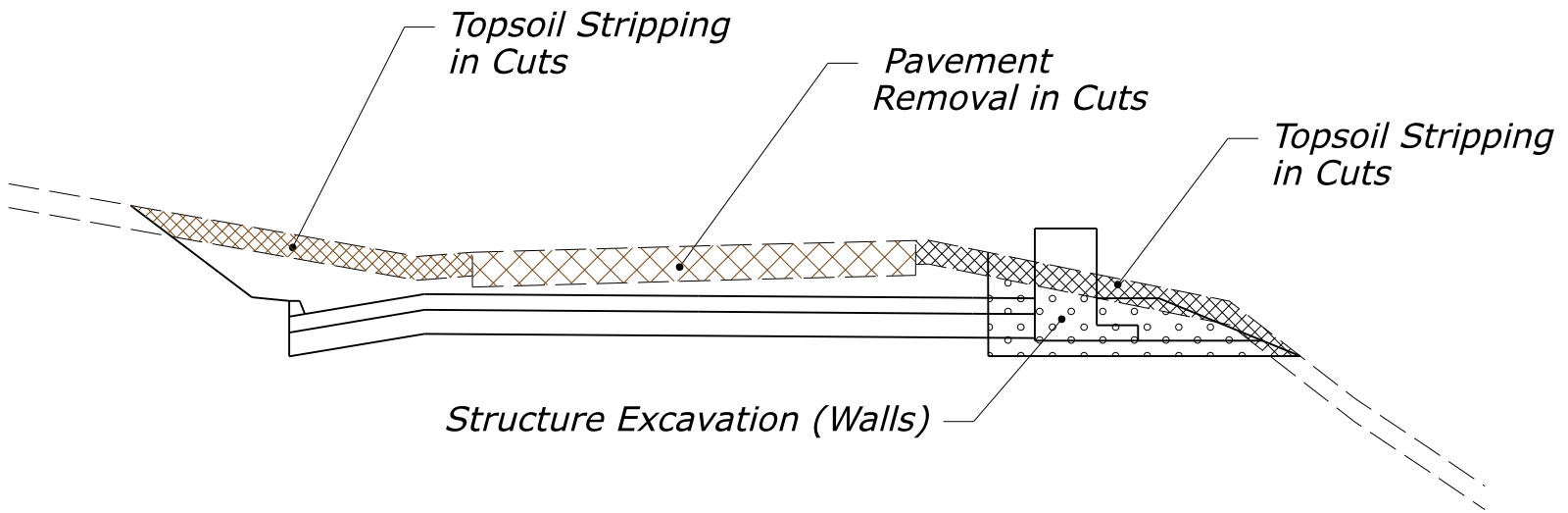
**ADJUSTMENTS TO ROADWAY EXCAVATION
CONCRETE FILL WALL**



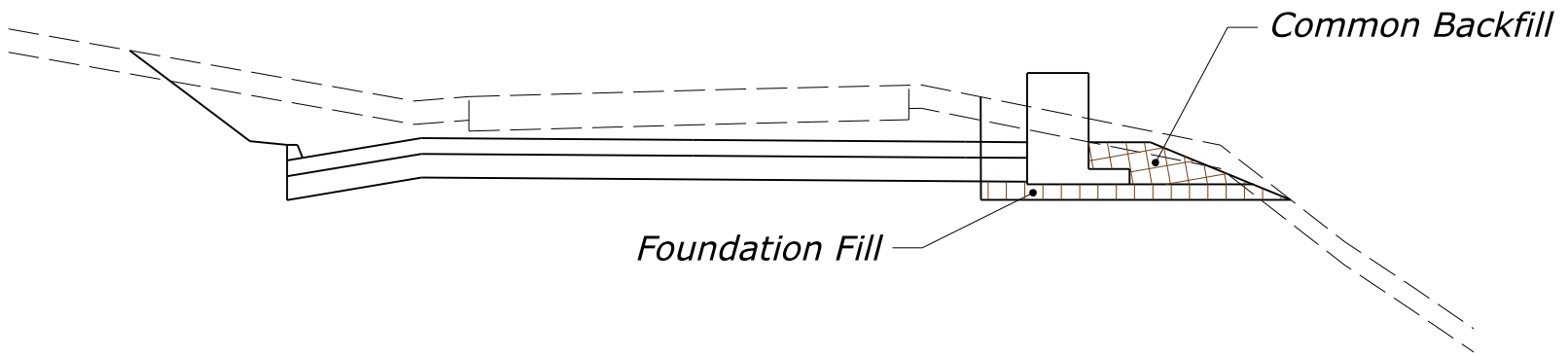
**ROADWAY EMBANKMENT
CONCRETE FILL WALL**



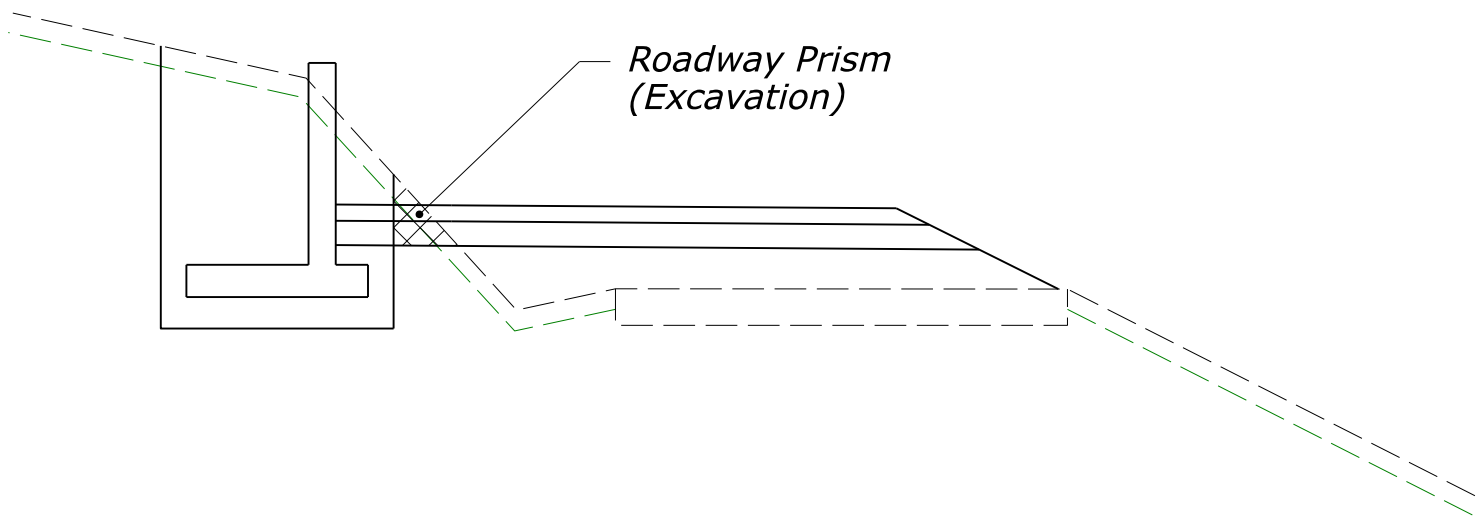
**ROADWAY EXCAVATION
GUARDWALL**



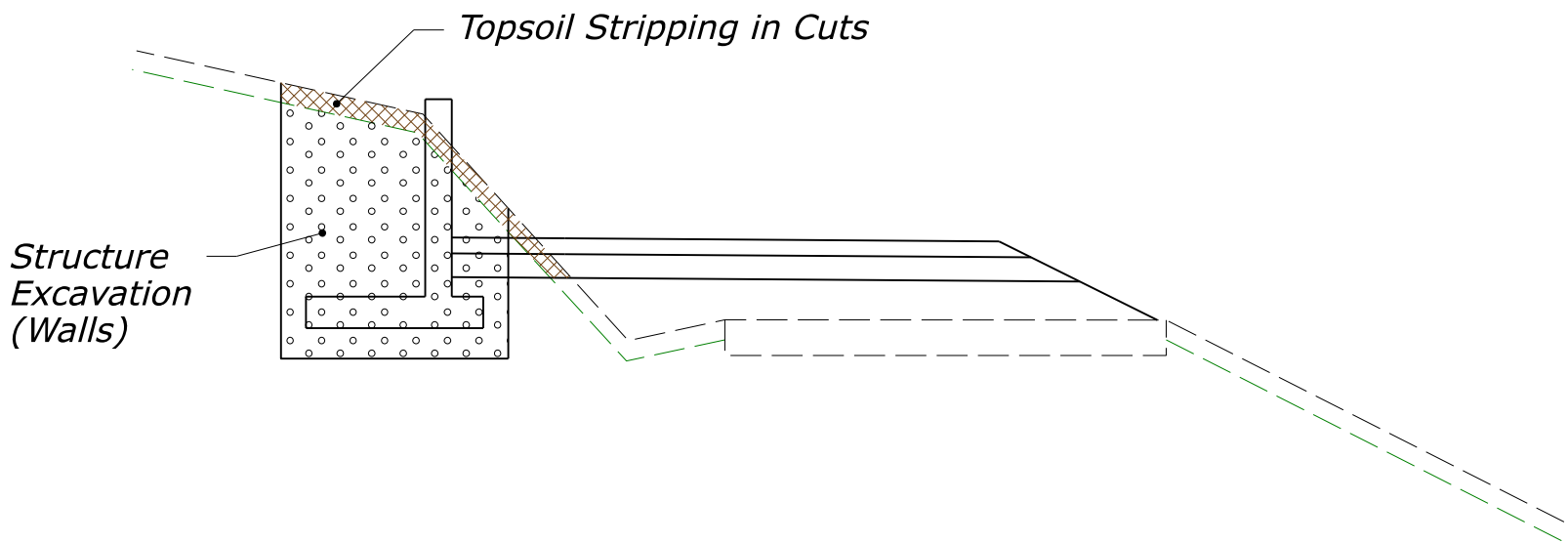
**ADJUSTMENTS TO ROADWAY EXCAVATION
GUARDWALL**



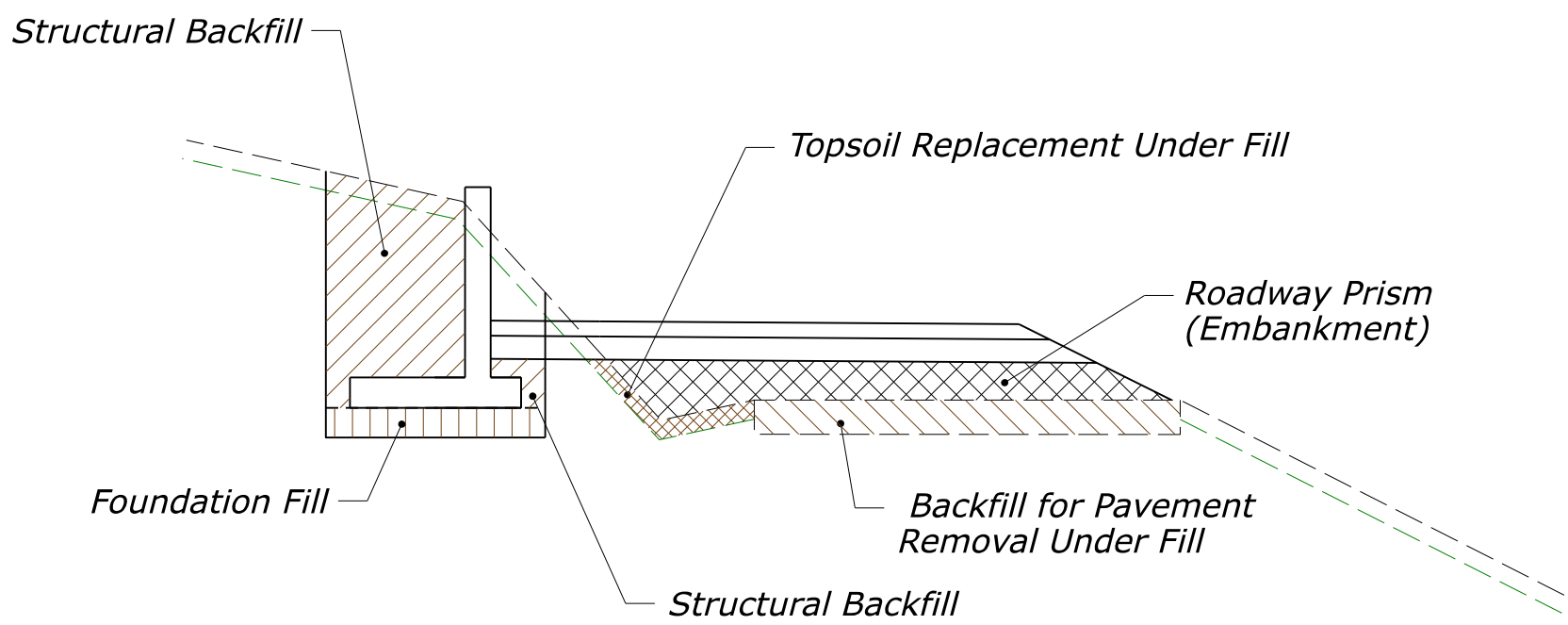
**ROADWAY EMBANKMENT
GUARDWALL**



**ROADWAY EXCAVATION
CONCRETE CUT WALL**



**ADJUSTMENTS TO ROADWAY EXCAVATION
CONCRETE CUT WALL**



**ROADWAY EMBANKMENT
CONCRETE CUT WALL**